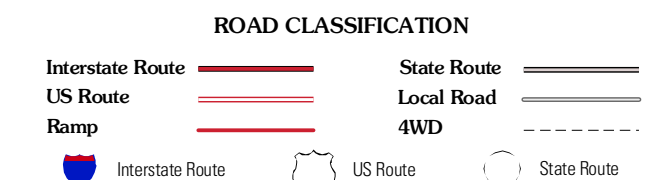

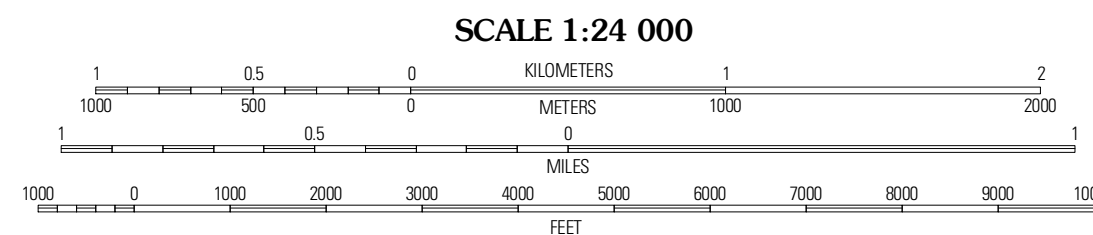
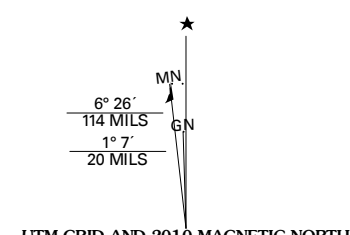


Produced by the United States Geological Survey  
North American Datum of 1983 (NAD83)  
World Geodetic System of 1984 (WGS84). Projection and  
1 000-meter grid. Universal Transverse Mercator, Zone 17S  
10 000-foot ticks: Kentucky Coordinate System of 1983  
(north zone)



QUADRANGLE LOCATION

Wilbur	Webbville	Fallsburg
Maze	<b>Blaine</b>	Adams
Redbush	Sika	Richardson

ADJOINING 7.5 QUADRANGLES

Imagery:.....NAIP, July 2008  
Rivers:.....US Census Bureau TIGER data  
with limited USGS updates, 2005  
Names:.....GNIS, 2008  
Hydrography:.....National Hydrography Dataset, 2008  
Contours:.....National Elevation Dataset, 2002

U.S. National Grid 100,000m Square ID
LC
Grid Zone Designation 17S

CONTOUR INTERVAL 20 FEET

This map was produced to conform with version 0.5.10 of the  
draft USGS Standards for 7.5-Minute Quadrangle Maps.  
A metadata file associated with this product is also draft version 0.5.10

**BLAINE, KY**  
2010