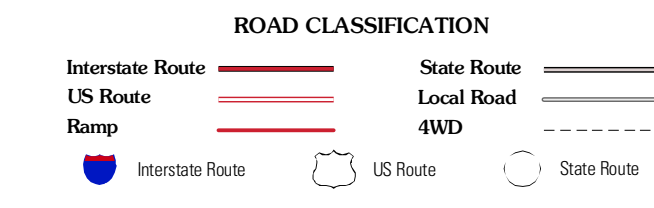
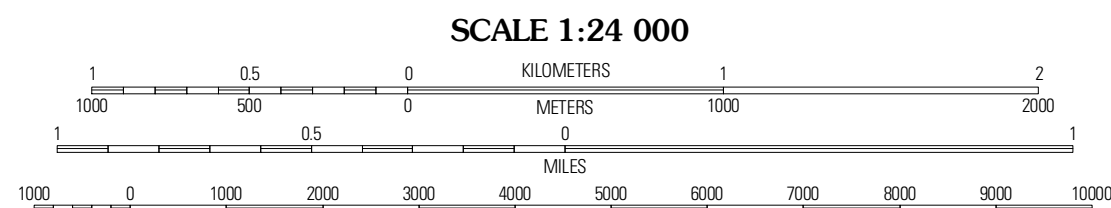





Produced by the United States Geological Survey
North American Datum of 1983 (NAD83)
World Geodetic System of 1984 (WGS84). Projection and
1 000-meter grid: Universal Transverse Mercator, Zone 16S
10 000-foot ticks: Kentucky Coordinate System of 1983
(south zone)



QUADRANGLE LOCATION

Earbank	Woodstock	Martburg
Science Hill	Bobtown	Shoptelle
Delmer	Somerset	Dykes

ADJOINING 7.5 QUADRANGLES

This map was produced to conform with version 0.5.10 of the
draft USGS Standards for 7.5-Minute Quadrangle Maps.
A metadata file associated with this product is also draft version 0.5.10

BOBTOWN, KY
2010