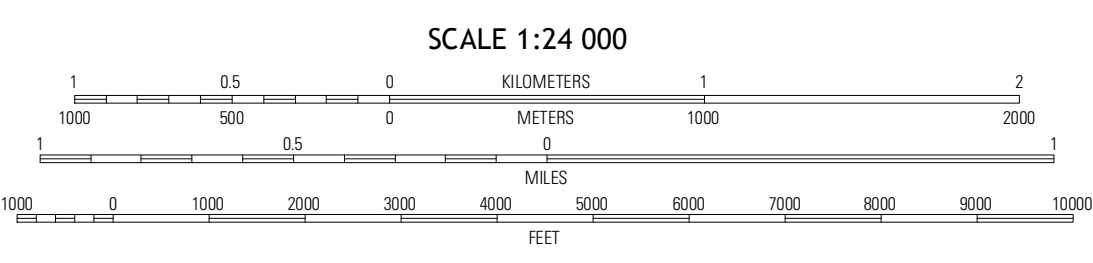
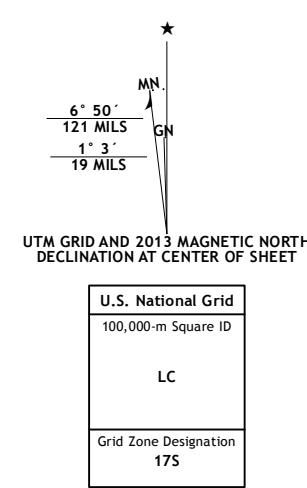




Produced by the United States Geological Survey  
North American Datum of 1983 (NAD83)  
World Geodetic System of 1984 (WGS84). Projection and  
1:000-meter grid: Universal Transverse Mercator, Zone 17S  
10 000-foot ticks: Kentucky Coordinate System of 1983 (north  
zone)

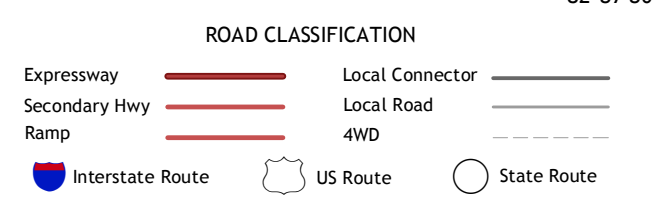
Imagery.....NAIP, July 2012 - August 2012  
Roads.....©2006-2012, TomTom  
Names.....©2006-2012, GNS, 2012  
Hydrography.....National Hydrography Dataset, 2012  
Contours.....National Elevation Dataset, 2002  
Boundaries.....Census, IBWC, USGS, 1972 - 2012



CONTOUR INTERVAL 20 FEET  
NORTH AMERICAN VERTICAL DATUM OF 1988  
This map was produced to conform with the  
National Geospatial Program US Topo Product Standard, 2011.  
A metadata file associated with this product is draft version 0.6.8



Argillite	Ashland	Cadetsburg
Rush	Boltsfork	Burnaugh
Webbville	Fallsburg	Prichard



**BOLTSFORK, KY**  
2013

ADJOINING 7.5 QUADRANGLES