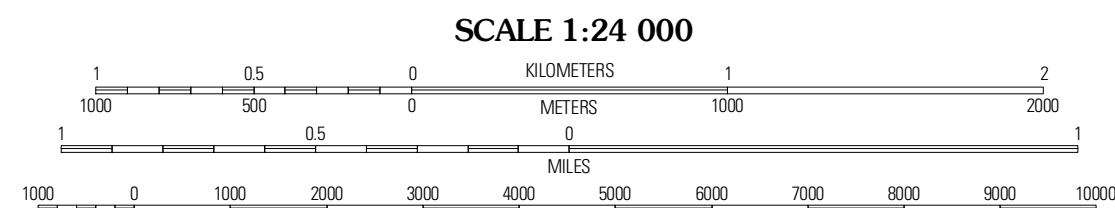
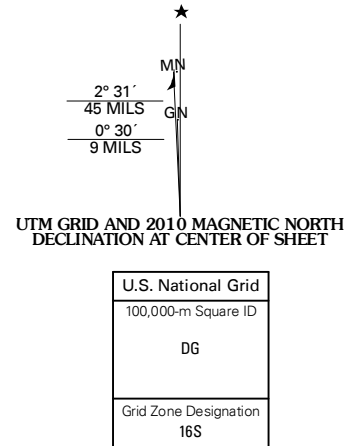




Produced by the United States Geological Survey
North American Datum of 1983 (NAD83)
World Geodetic System of 1984 (WGS84). Projection and
1 000-meter grid: Universal Transverse Mercator, Zone 16S
10 000-foot ticks: Kentucky Coordinate System of 1983
(south zone)

Imagery: N.A.P., July 2008
Roads: US Census Bureau TIGER data
with limited USGS updates, 2004
Names: G.N.I.S., 2008
Hydrography: National Hydrography Dataset, 2008
Contours: National Elevation Dataset, 2002



SCALE 1:24 000

CONTOUR INTERVAL 10 FEET

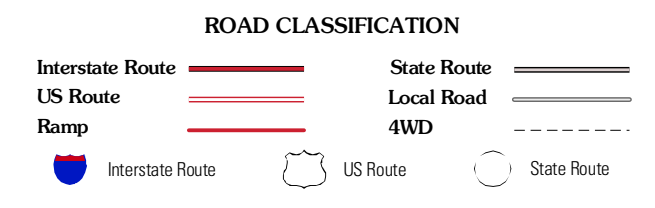
This map was produced to conform with version 0.5.10 of the
draft USGS Standards for 7.5-Minute Quadrangle Maps.
A metadata file associated with this product is also draft version 0.5.10



QUADRANGLE LOCATION

Morganfield	Waverly	Poole
Sturgis	Bordley	Dixon
Blackford	Providence	Nebo

ADJOINING 7.5 QUADRANGLES



BORDLEY, KY
2010