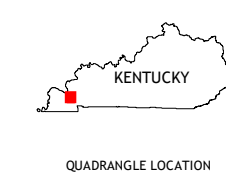
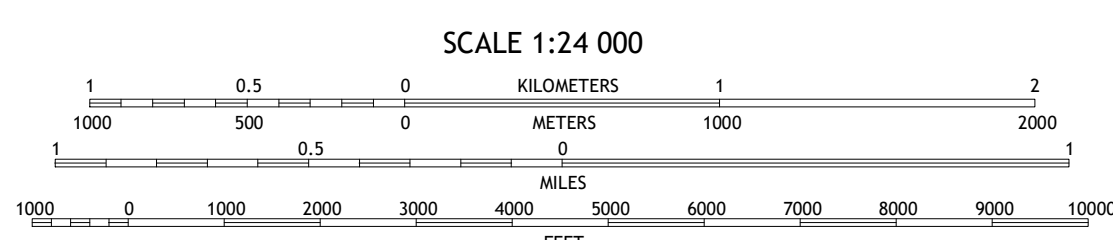
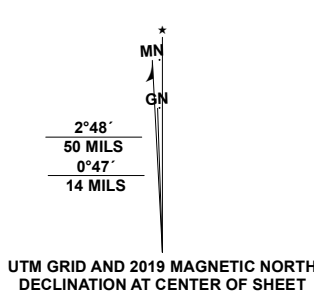




Produced by the United States Geological Survey

North American Datum of 1983 (NAD83)
World Geodetic System of 1984 (WGS84). Projection and
1 000-meter grid/Universal Transverse Mercator, Zone 16S
This map is not a legal document. Boundaries may be
generalized for this map scale. Private lands within government
reservations may not be shown. Obtain permission before
entering private lands.

Imagery.....N.A.I.P., May 2020 - August 2020
Roads.....U.S. Census Bureau, 2015 - 2016
Names.....GNIS, 1979 - 2022
Hydrography.....National Hydrography Dataset, 2001 - 2022
Contours.....National Elevation Dataset, 2002
Boundaries.....Multiple sources; see metadata file 2019 - 2021
Wetlands.....FWS National Wetlands Inventory 1981 - 1983



1	2	3
4	5	6
7	8	

- 1 Little Cypress
- 2 Calvert City
- 3 Grand Rivers
- 4 Elva
- 5 Birmingham Point
- 6 Oak Level
- 7 Hardin
- 8 Fairdeal

