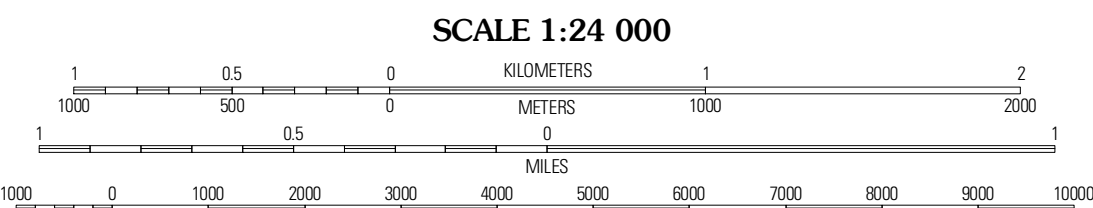
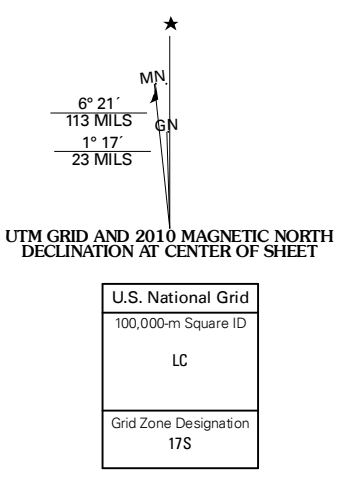


Produced by the United States Geological Survey
North American Datum of 1983 (NAD83)
World Geodetic System of 1984 (WGS84). Projection and
1 000-meter grid: Universal Transverse Mercator, Zone 17S
10 000-foot ticks: Kentucky Coordinate System of 1983
(north zone)

Imagery:.....NAIP, July 2008
Roads:.....US Census Bureau TIGER data
with limited USGS updates, 2004 - 2005
Names:.....GNIS, 2008
Hydrography:.....National Hydrography Dataset, 2008
Contour:.....National Elevation Dataset, 2002



CONTOUR INTERVAL 20 FEET

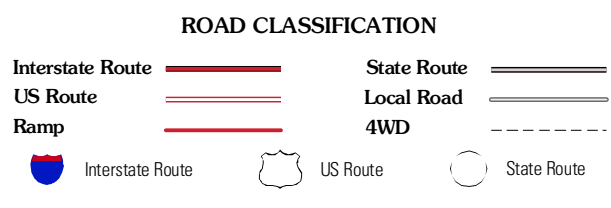
This map was produced to conform with version 0.5.10 of the
draft USGS Standards for 7.5-Minute Quadrangle Maps.
A metadata file associated with this product is also draft version 0.5.10



QUADRANGLE LOCATION

Pond Run	Friendship	Portsmouth
Garrison	Brushart	Lead
Wesleyville	Tygars Valley	Oldtown

ADJOINING 7.5' QUADRANGLES



BRUSHART, KY
2010