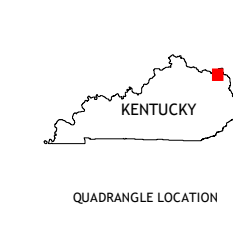
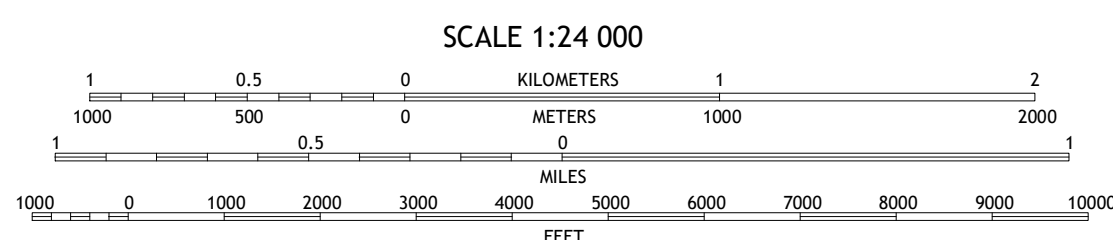



Produced by the United States Geological Survey North American Datum of 1983 (NAD83) World Geodetic System of 1984 (WGS84) Projection and 1 000-meter grid/Universal Transverse Mercator, Zone 17S This map is not a legal document. Boundaries may be generalized for this map scale. Private lands within government reservations may not be shown. Obtain permission before entering private lands.

Imagery.....NAIP, June 2020 - June 2020
Roads.....U.S. Census Bureau, 2016
Names.....GNIS, 1979 - 2022
Hydrography.....National Hydrography Dataset, 2022
Contours.....National Elevation Dataset, 2022
Boundaries.....Multiple sources; see metadata file 2019 - 2021
Wetlands.....FWS National Wetlands Inventory 1982



ADJOINING QUADRANGLES

1	2	3
4	5	6
7	8	

1 Pond Run
2 Friendship
3 Portsmouth
4 Garrison
5 Lead
6 Wesleyville
7 Tygarts Valley
8 Outlook

