



Produced by the United States Geological Survey
North American Datum of 1983 (NAD83)
World Geodetic System of 1984 (WGS84)
Projection and 1 000-meter grid: Universal Transverse Mercator, Zone 16S
10 000-foot ticks: Kentucky Coordinate System of 1983 (south zone)
This map is not a legal document. Boundaries may be generalized for this map scale. Private lands within government reservations may not be shown. Obtain permission before entering private lands.
Imagery: N.A.I.P., July 2014
Roads: U.S. Census Bureau, 2014
Names: GNIS, 2015
Hydrography: National Hydrography Dataset, 2014
Contours: National Elevation Dataset, 2002
Boundaries: Multiple sources; see metadata file 1972-2015
Wetlands: FWS National Wetlands Inventory 1977-2014

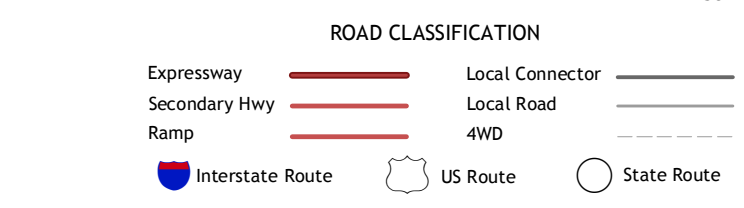
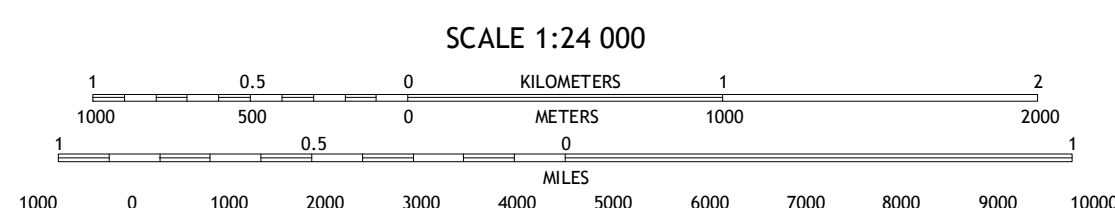
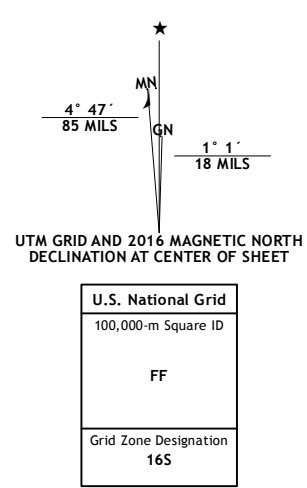


Table with 3 columns and 3 rows showing adjacent quadrangles: 1, 2, 3; 4, 5; 6, 7, 8.

- 1 Breeding
2 Amandville
3 Creeksboro
4 Waterview
5 Wolf Creek Dam
6 Blacks Ferry
7 Frogue
8 Albany

BURKESVILLE, KY 2016

