



Produced by the United States Geological Survey

North American Datum of 1983 (NAD83) World Geodetic System of 1984 (WGS84) Projection and 1000-meter grid/Universal Transverse Mercator, Zone 16S This map is not a legal document. Boundaries may be generalized for this map scale. Private lands within government reservations may not be shown. Obtain permission before entering private lands.

Imagery: NAIP, June 2020 U.S. Census Bureau, 2016 Names: GNS, 1979-2022 Hydrography: National Hydrography Dataset, 2001-2022 Contours: National Elevation Dataset, 2002 Boundaries: Multiple sources; see metadata file 2019-2021 Wetlands: FWS National Wetlands Inventory 1981

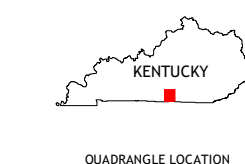

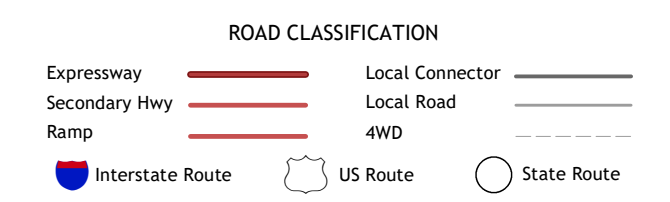


Table with 3 columns and 4 rows showing adjacent quadrangles: 1, 2, 3; 4, 5; 6, 7, 8.



- 1 Breeding
2 Amandaville
3 Creelsboro
4 Waterview
5 Wolf Creek Dam
6 Blacks Ferry
7 Frogue
8 Albany

