

Produced by the United States Geological Survey
North American Datum of 1983 (NAD83)
World Geodetic System of 1984 (WGS84)
Projection and 1 000-meter grid/Universal Transverse Mercator, Zone 16S

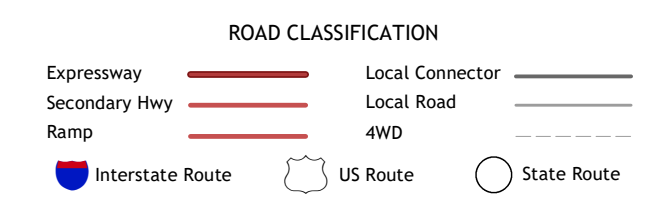
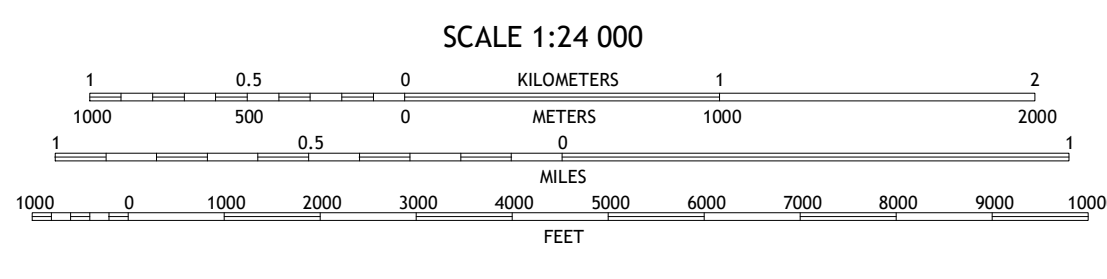
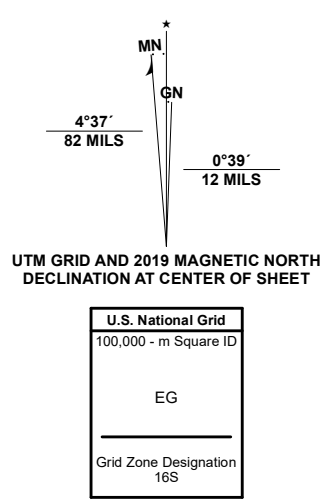


Table with 3 columns and 8 rows showing adjacent quadrangles: 1 Flaherty, 2 Vine Grove, 3 Colesburg, 4 Howe Valley, 5 Elizabethtown, 6 Summit, 7 Sonora, 8 Tonerville.

