

Produced by the United States Geological Survey

North American Datum of 1983 (NAD83) World Geodetic System of 1984 (WGS84) Projection and 1 000-meter grid-Universal Transverse Mercator, Zone 17S

Image: NAD, May 2016 - September 2016 Roads: U.S. Census Bureau, 2016 Data with limited Forest Service updates, 2012 - 2016 Names: National Hydrography Dataset, 2000 - 2018 Contours: National Elevation Dataset, 2002 Boundaries: Multiple sources; see metadata file 2017 - 2018 Wetlands: FWS National Wetlands Inventory 1984

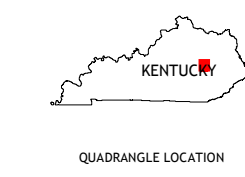
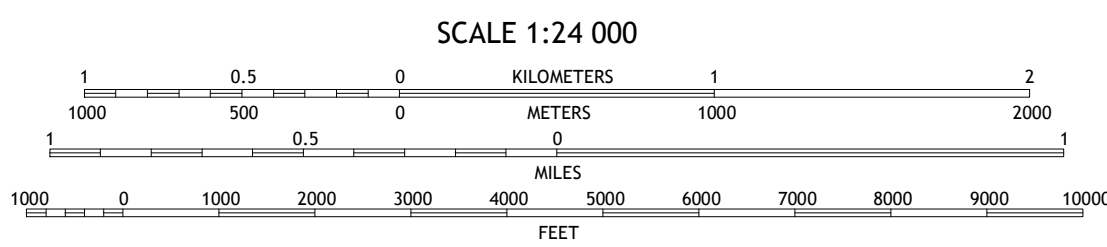
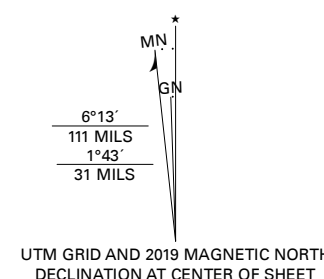
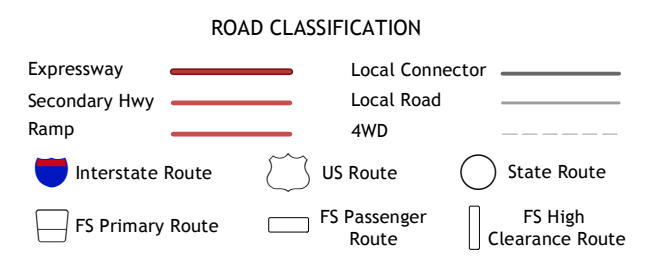


Table with 3 columns: Row number (1-8), Column number (1-3), and corresponding location name (1 Clay City, 2 Stanton, 3 Slade, 4 Irvine, 5 Zachariah, 6 Leighton, 7 Heidelberg, 8 Beattyville).



Check with local Forest Service unit for current travel conditions and restrictions.

COBHILL, KY 2019

