U.S. DEPARTMENT OF THE INTERIOR
U.S. GEOLOGICAL SURVEY

The National Map
US Topo

COVINGTON QUADRANGLE
KENTUCKY-OHIO
7.5-MINUTE SERIES

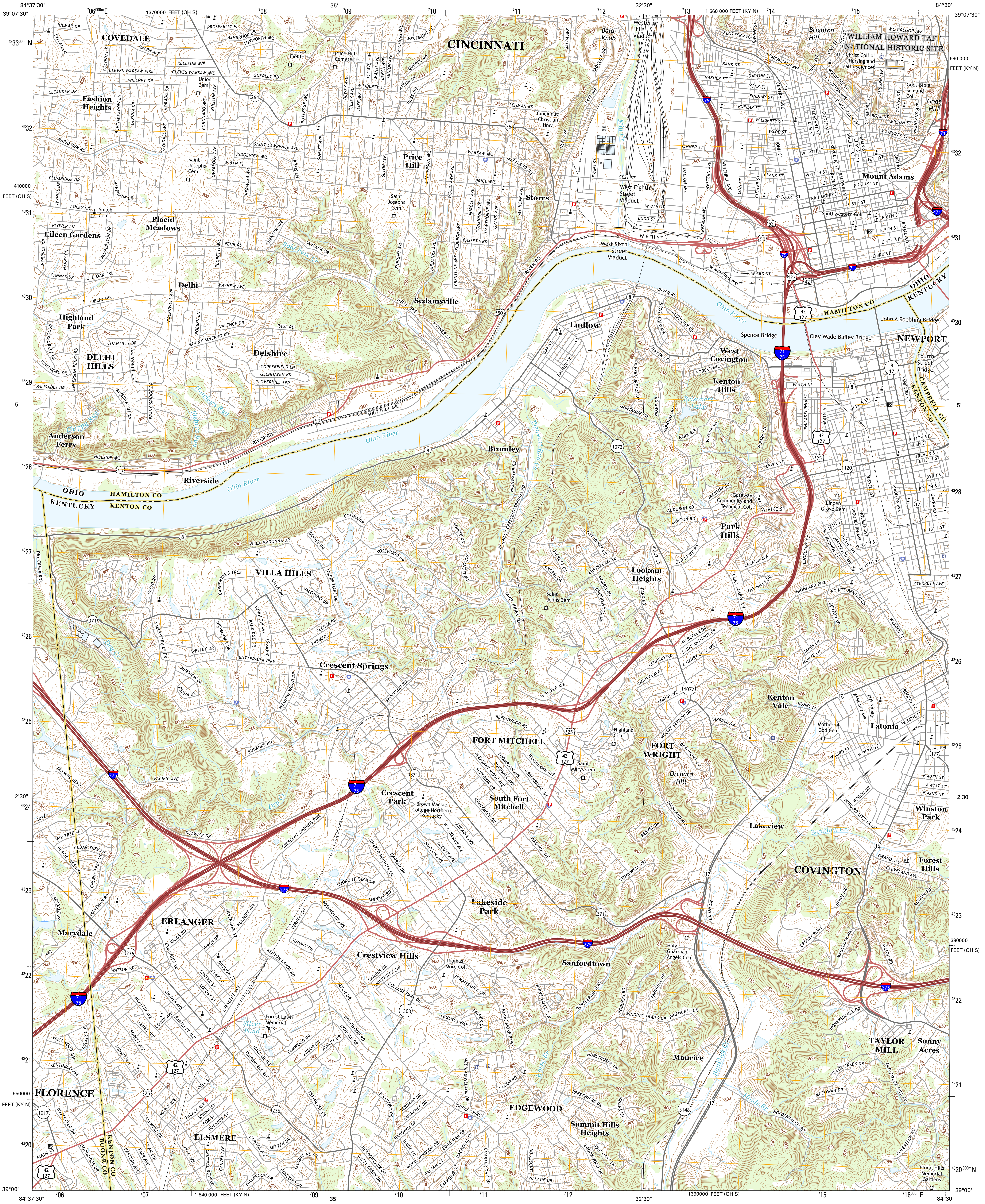
84°37'30"
39°07'30"
706000mE
1370000 FEET (OH S)
708
35'
709
710
711
712
32'30"
713
1 560 000 FEET (KY N)
714
715
84°30'
39°07'30"
4333000mN
590 000
FEET (KY N)
4332
410000
FEET (OH S)
4331
4330
4329
5'
4328
4327
4326
4325
2'30"
4324
4323
380000
FEET (OH S)
4322
4321
550000
FEET (KY N)
4320
4320000mN
39°00'
84°37'30"
706
707
1 540 000 FEET (KY N)
709
35'
710
711
712
32'30"
1390000 FEET (OH S)
715
716000mE
84°30'
39°00'
COVEDALE
Fashion Heights
CINCINNATI
Potters Field
Price Hill Cemeteries
Union Cem
Saint Josephs Cem
Price Hill
Saint Josephs Cem
Shiloh Cem
Placid Meadows
Eileen Gardens
Bold Face Cr
Delhi
Sedamsville
Storrs
Highland Park
DELHI HILLS
Delshire
Hatchers Run
Fiehers Run
Chippy Run
Anderson Ferry
Riverside
Ohio River
OHIO
KENTUCKY
HAMILTON CO
KENTON CO
Bald Knob
Western Hills Viaduct
Cincinnati Christian Univ
Mill Cr
West Eighth Street Viaduct
West Sixth Street Viaduct
Brighton Hill
WILLIAM HOWARD TAFT NATIONAL HISTORIC SITE
The Christ Coll of Nursing and Health Sciences
Gods Bible Sch and Coll
Goat Hill
Mount Adams
Southwestern Coll
John A Roebling Bridge
Spence Bridge
Clay Wade Bailey Bridge
NEWPORT
Fourth Street Bridge
CAMPBELL CO
KENTON CO
Ludlow
West Covington
Kenton Hills
Prisoners Lake
Bromley
Pleasant Run Cr
Gateway Community and Technical Coll
Park Hills
Linden Grove Cem
Lookout Heights
Saint Johns Cem
VILLA HILLS
Dry Cr
Crescent Springs
Kenton Vale
Latonia
Mother of God Cem
FORT MITCHELL
Highland Cem
Saint Marys Cem
FORT WRIGHT
Orchard Hill
Crescent Park
Brown Mackie College-Northern Kentucky
South Fort Mitchell
Lakeview
Banklick Cr
Winston Park
Forest Hills
COVINGTON
Lakeside Park
ERLANGER
Marydale
Crestview Hills
Thomas More Coll
Holy Guardian Angels Cem
Sanfordtown
Forest Lawn Memorial Park
Silver Pond
Horse Br
Maurice
Banklick Cr
Holds Br
TAYLOR MILL
Sunny Acres
EDGEWOOD
Summit Hills Heights
FLORENCE
ELSMERE
KENTON CO
BOONE CO
Floral Hills Memorial Gardens
71
75
275
471
50
52
42
127
25
8
17
16
177
264
371
236
1017
1072
1120
1303
3148
842

Produced by the United States Geological Survey
North American Datum of 1983 (NAD83)
World Geodetic System of 1984 (WGS84). Projection and
1 000-meter grid: Universal Transverse Mercator, Zone 16S
10 000-foot ticks: Kentucky Coordinate System of 1983 (north zone), Ohio Coordinate System of 1983 (south zone)

This map is not a legal document. Boundaries may be generalized for this map scale. Private lands within government reservations may not be shown. Obtain permission before entering private lands.

Imagery	NAIP, September 2013
Roads	U.S. Census Bureau, 2015 - 2016
Names	GNIS, 2016
Hydrography	National Hydrography Dataset, 2013
Contours	National Elevation Dataset, 2004
Boundaries	Multiple sources; see metadata file 1972 - 2016
Public Land Survey System	BLM, 2013
Wetlands	FWS National Wetlands Inventory 1977 - 2014

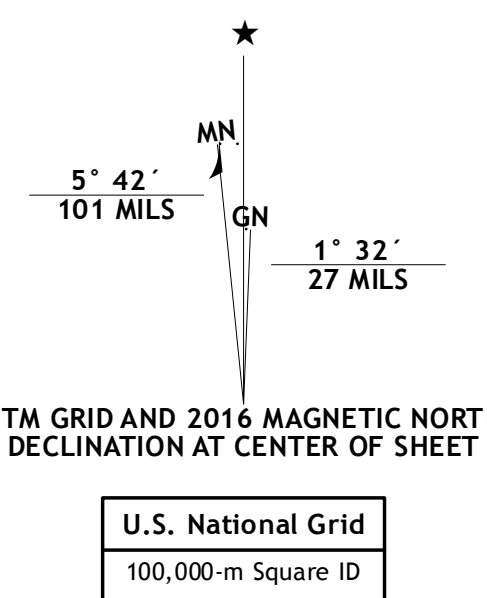
MN
GN
5° 42´
101 MILS
1° 32´
27 MILS

UTM GRID AND 2016 MAGNETIC NORTH DECLINATION AT CENTER OF SHEET

U.S. National Grid
100,000-m Square ID
GJ
Grid Zone Designation
16S

SCALE 1:24 000

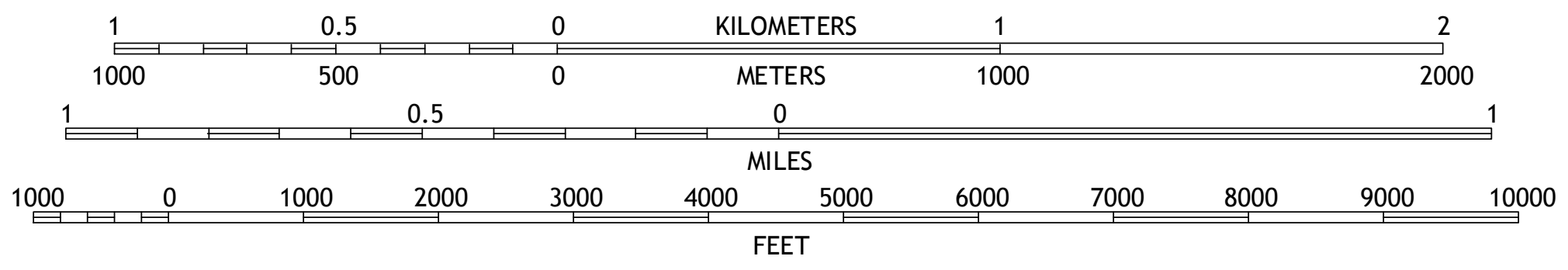
1
0.5
0
KILOMETERS
1
2
1000
500
0
METERS
1000
2000
1
0.5
0
MILES
1
1000
0
1000
2000
3000
4000
5000
6000
7000
8000
9000
10000
FEET

CONTOUR INTERVAL 10 FEET
NORTH AMERICAN VERTICAL DATUM OF 1988

This map was produced to conform with the
National Geospatial Program US Topo Product Standard, 2011.
A metadata file associated with this product is draft version 0.6.19

QUADRANGLE LOCATION

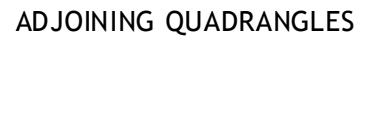

1 Addyston
2 Cincinnati West
3 Cincinnati East
4 Burlington
5 Newport
6 Union
7 Independence
8 Alexandria

ADJOINING QUADRANGLES

ROAD CLASSIFICATION

Expressway	▬	Local Connector	▬
Secondary Hwy	▬	Local Road	▬
Ramp	▬	4WD	- - -

Interstate Route　US Route　State Route

COVINGTON, KY-OH
2016

NSN. 7643016368123
NGA REF NO. USGSX24K10402