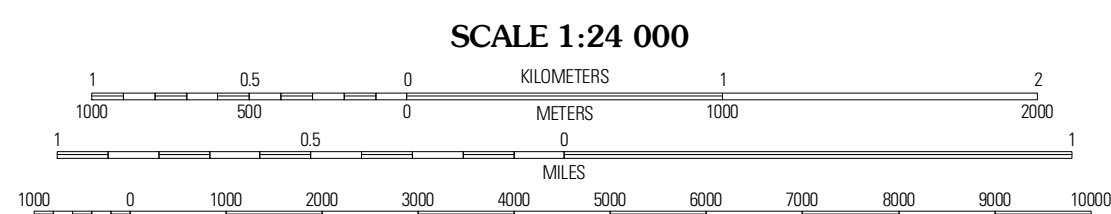
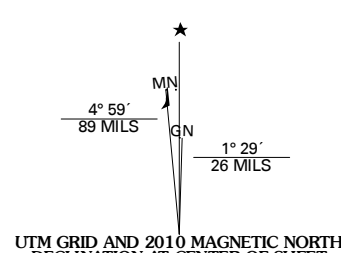




Produced by the United States Geological Survey
North American Datum of 1983 (NAD83)
World Geodetic System of 1984 (WGS84). Projection and
1 000-meter grid: Universal Transverse Mercator, Zone 16S
10 000-foot ticks: Kentucky Coordinate System of 1983
(south zone)



SCALE 1:24 000

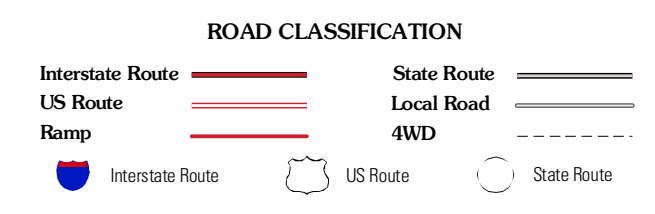
CONTOUR INTERVAL 20 FEET



QUADRANGLE LOCATION

Stanford	Lancaster	Paint Lick
Halls Gap	Crab Orchard	Boodhead
Eubank	Woodstock	Manertburg

ADJOINING 7.5 QUADRANGLES



Imagery: N.A.P., July 2008
Roads: US Census Bureau TIGER data with limited USGS updates, 2004
Names: G.NIS, 2008
Hydrography: National Hydrography Dataset, 2008
Contours: National Elevation Dataset, 2002

U.S. National Grid
100,000m Square ID
66
Grid Zone Designation
16S

This map was produced to conform with version 0.5.10 of the draft USGS Standards for 7.5-Minute Quadrangle Maps. A metadata file associated with this product is also draft version 0.5.10

CRAB ORCHARD, KY
2010