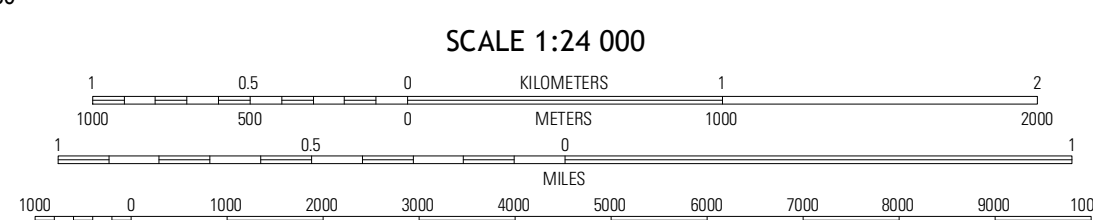
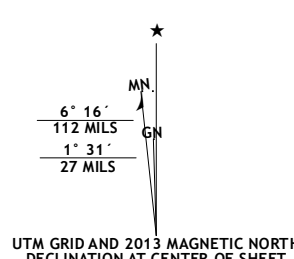
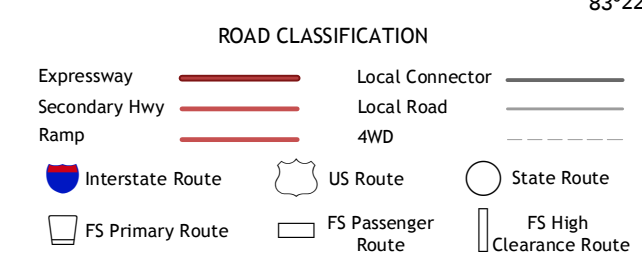


Produced by the United States Geological Survey  
North American Datum of 1983 (NAD83)  
World Geodetic System of 1984 (WGS84) Projection and  
1 000-meter grid: Universal Transverse Mercator, Zone 17S  
10 000-foot ticks: Kentucky Coordinate System of 1983 (north zone)



QUADRANGLE LOCATION

Burtonville	Stricklett	Head of Grassy
Plummers Landing	Cranston	Soldier
Farmers	Morehead	Hackleman



Check with local Forest Service unit for current travel conditions and restrictions.

**CRANSTON, KY**  
2013

Imagery.....NAIP, August 2012  
Roads.....©2006-2012, TomTom  
Roads within US Forest Service Lands.....FS Topo Data with limited Forest Service updates, 2012  
Names.....©GN5, 2012  
Hydrography.....National Hydrography Dataset, 2012  
Contours.....National Elevation Dataset, 2002  
Boundaries.....Census, IBWC, IBC, USGS, 1972 - 2012

U.S. National Grid

100,000-ft Square ID	KC
Grid Zone Designation	17S

CONTOUR INTERVAL 20 FEET  
NORTH AMERICAN VERTICAL DATUM OF 1988

This map was produced to conform with the National Geospatial Program US Topo Product Standard, 2011. A metadata file associated with this product is draft version 0.6.8

ADJOINING 7.5 QUADRANGLES