

Produced by the United States Geological Survey
North American Datum of 1983 (NAD83)
World Geodetic System of 1984 (WGS84)
Projection and 1 000-meter grid-Universal Transverse Mercator, Zone 17S
This map is not a legal document. Boundaries may be generalized for this map scale. Private lands within government reservations may not be shown. Obtain permission before entering private lands.

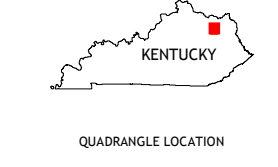
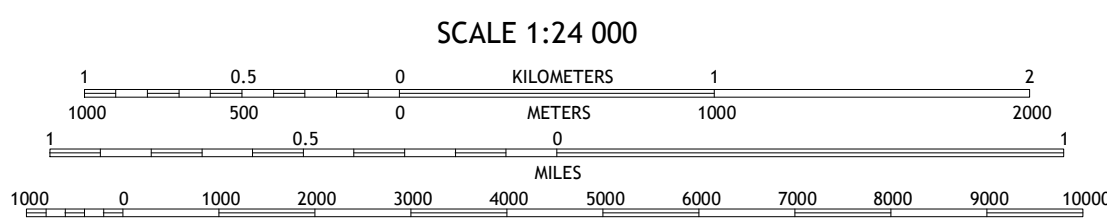

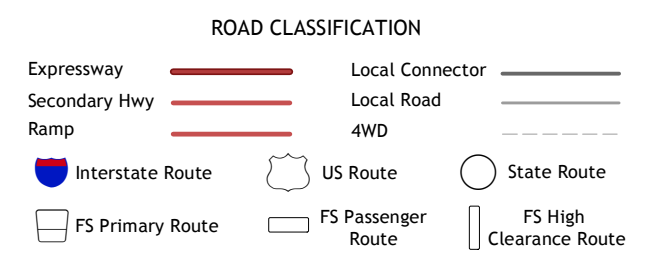


Table with 3 columns: Adjacent Quadrangles (1-8) and their corresponding locations (Burtonville, Stricklett, Head of Grassy, Plummers Landing, Soldier, Farmers, Morehead, Haldeman).



Check with local Forest Service unit for current travel conditions and restrictions.

CRANSTON, KY 2019



NSA REF. NO. USGS 24 K 1 05 9 6