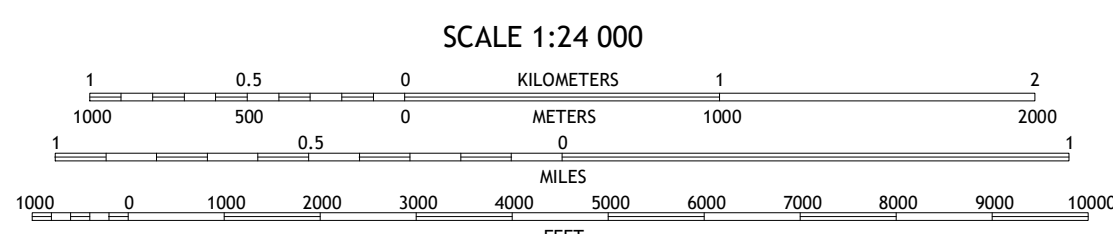



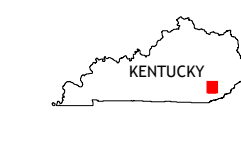


Produced by the United States Geological Survey  
North American Datum of 1983 (NAD83)  
World Geodetic System of 1984 (WGS84). Projection and  
1 000-meter grid/Universal Transverse Mercator, Zone 17S  
This map is not a legal document. Boundaries may be  
generalized for this map scale. Private lands within government  
reservations may not be shown. Obtain permission before  
entering private lands.

Imagery	.....NAIP, June 2020	June 2020
Roads	.....U.S. Census Bureau, 2016	2016
Names	.....GNIS, 1979 - 2022	2022
Hydrography	.....National Hydrography Dataset, 1999 - 2022	2022
Contours	.....National Elevation Dataset, 2002	2002
Boundaries	.....Multiple sources; see metadata file	2019 - 2021
Wetlands	.....FWS National Wetlands Inventory	1983



CONTOUR INTERVAL 40 FEET  
NORTH AMERICAN DATUM OF 1983  
This map was produced to conform with the  
National Geospatial Program US Topo Product Standard.



QUADRANGLE LOCATION

1	2	3
4	5	6
7	8	

- 1 Bar Creek
- 2 Big Creek
- 3 Hyden West
- 4 Ogile
- 5 Hoskinston
- 6 Scalf
- 7 Beverly
- 8 Helton

