



Produced by the United States Geological Survey
North American Datum of 1983 (NAD83)
World Geodetic System of 1984 (WGS84)
Projection and 1 000-meter grid: Universal Transverse Mercator, Zone 16S

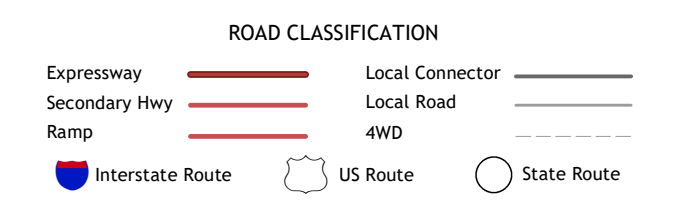
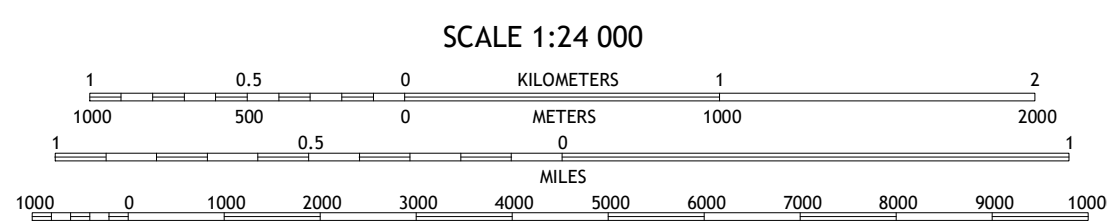
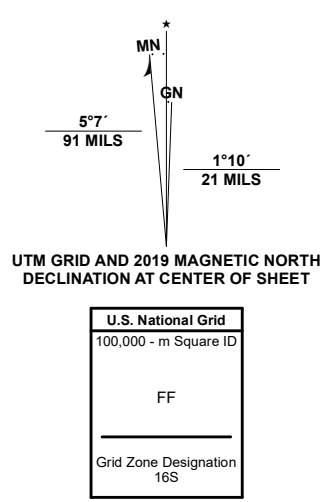


Table with 3 columns and 8 rows listing adjoining quadrangles: 1 Creetsboro, 2 Jamestown, 3 Jabez, 4 Wolf Creek Dam, 5 Parnell, 6 Albany, 7 Savage, 8 Powersburg.

