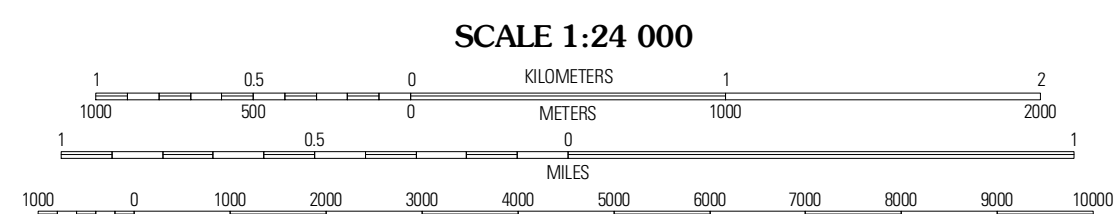
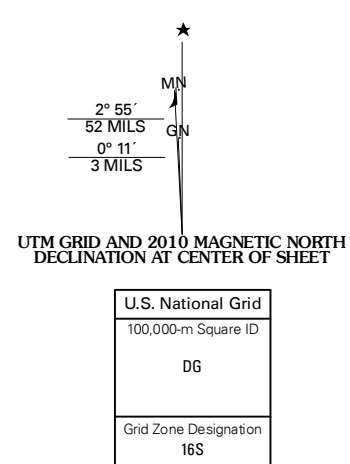




Produced by the United States Geological Survey  
North American Datum of 1983 (NAD83)  
US Census Bureau TIGER data with limited USGS updates, 2004  
Projection and 1 000-meter grid: Universal Transverse Mercator, Zone 16S  
10 000-foot ticks: Kentucky Coordinate System of 1983 (south zone)



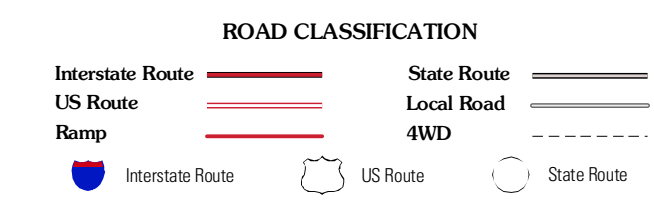
CONTOUR INTERVAL 10 FEET  
This map was produced to conform with version 0.5.10 of the draft USGS Standards for 7.5-Minute Quadrangle Maps. A metadata file associated with this product is also draft version 0.5.10



QUADRANGLE LOCATION

Spottsville	Reed	Owensboro West
Delaware	<b>Curdsville</b>	Panther
Beech Grove	Calhoun	Glenville

ADJOINING 7.5 QUADRANGLES



**CURDSVILLE, KY**  
2010