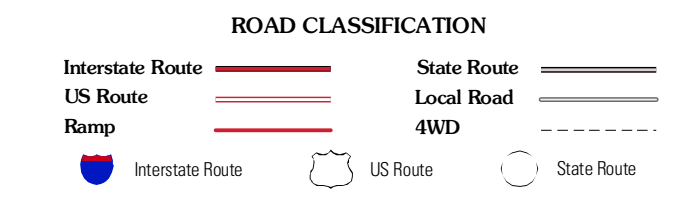
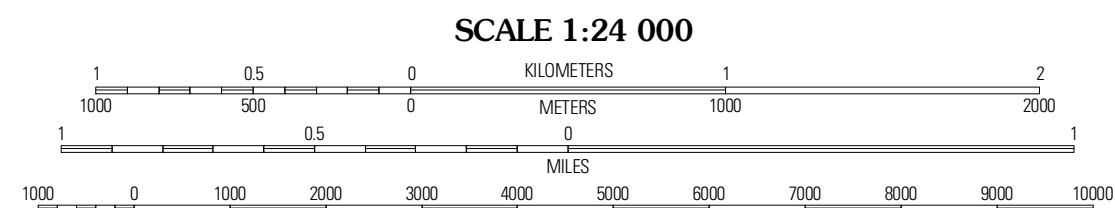
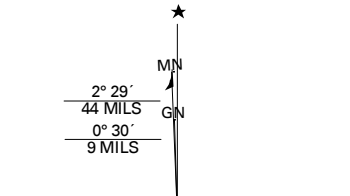




Produced by the United States Geological Survey
North American Datum of 1983 (NAD83)
World Geologic System of 1984 (WGS84). Projection and
1 000-meter grid: Universal Transverse Mercator, Zone 16S
10 000-foot ticks: Kentucky Coordinate System of 1983
(south zone)



QUADRANGLE LOCATION

Blackford	Providence	Nebo
Shady Grove	Dalton	Cottown
Crider	Oboy	Dawson Springs

ADJOINING 7.5' QUADRANGLES

Imagery: N.A.P., July 2008
Roads: US Census Bureau TIGER data with limited USGS updates, 2004 - 2005
Names: GNIS, 2008
Hydrography: National Hydrography Dataset, 2008
Contours: National Elevation Dataset, 2002

U.S. National Grid	100,000m Square ID
UTM	06
Grid Zone Designation	16S

This map was produced to conform with version 0.5.10 of the draft USGS Standards for 7.5-Minute Quadrangle Maps. A metadata file associated with this product is also draft version 0.5.10

DALTON, KY
2010