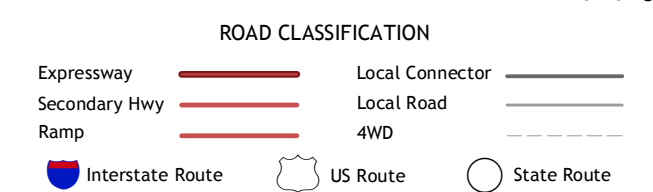
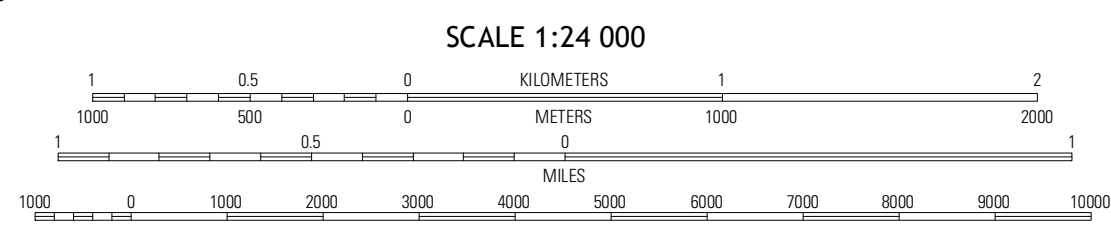
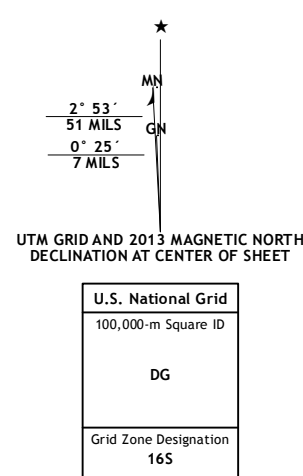


Produced by the United States Geological Survey  
North American Datum of 1983 (NAD83)  
World Geodetic System of 1984 (WGS84). Projection and  
1 000-foot ticks: Kentucky Coordinate System of 1983 (south  
zone)



QUADRANGLE LOCATION

Dalton	Culltown	Madisonville West
Olay	Dawson Springs	Saint Charles
Princeton East	Dawson Springs SW	Dawson Springs SE

CONTOUR INTERVAL 10 FEET  
NORTH AMERICAN VERTICAL DATUM OF 1988  
This map was produced to conform with the  
National Geospatial Program US Topo Product Standard, 2011.  
A metadata file associated with this product is draft version 0.6.11