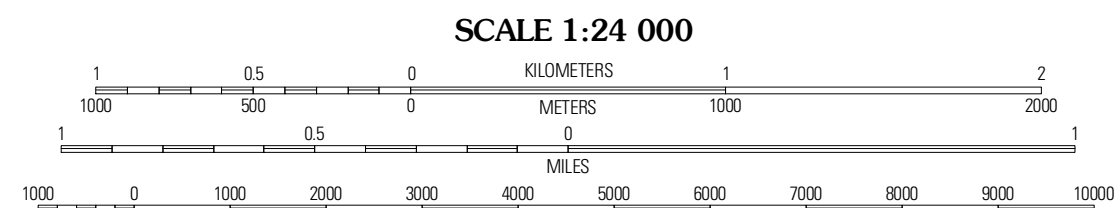
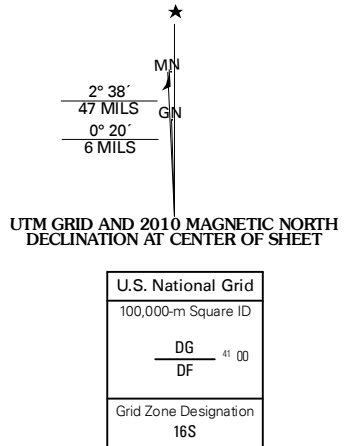




Produced by the United States Geological Survey  
North American Datum of 1983 (NAD83)  
World Geodetic System of 1984 (WGS84). Projection and  
1 000-meter grid: Universal Transverse Mercator, Zone 16S  
10 000-foot ticks: Kentucky Coordinate System of 1983  
(south zone)

Imagery:.....N.A.P., June 2008 - July 2008  
Roads:.....US Census Bureau TIGER data  
with limited USGS updates, 2004 - 2005  
Names:.....GNIS, 2008  
Hydrography:.....National Hydrography Dataset, 2008  
Contours:.....National Elevation Dataset, 2002



SCALE 1:24 000

CONTOUR INTERVAL 10 FEET

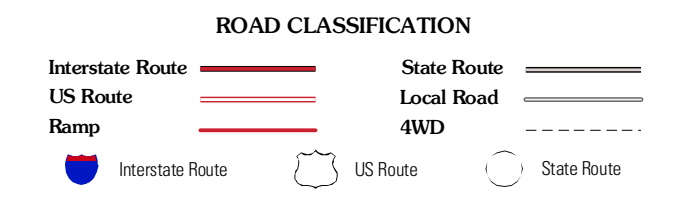
This map was produced to conform with version 0.5.10 of the  
draft USGS Standards for 7.5-Minute Quadrangle Maps.  
A metadata file associated with this product is also draft version 0.5.10



QUADRANGLE LOCATION

Dawson Springs	Saint Charles	Nortonville
Dawson Springs SW	Dawson Springs SE	Crofton
Gracey	Pleasant Green Hill	Kelly

ADJOINING 7.5' QUADRANGLES



DAWSON SPRINGS SE, KY  
2010