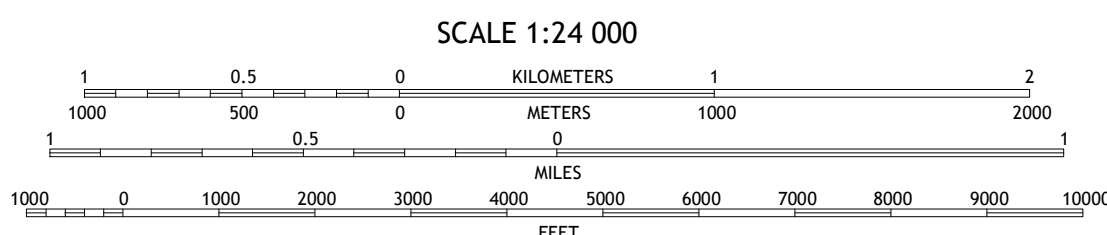

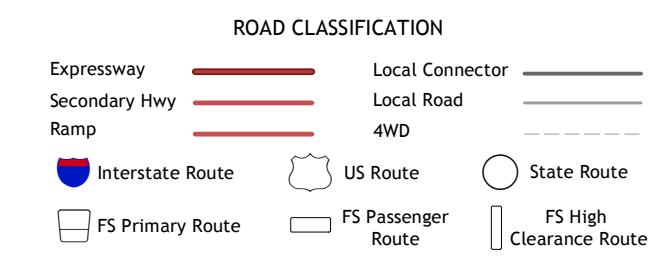


Produced by the United States Geological Survey North American Datum of 1983 (NAD83) World Geodetic System of 1984 (WGS84) Projection and 1 000-meter grid/Universal Transverse Mercator, Zone 16S This map is not a legal document. Boundaries may be generalized for this map scale. Private lands within government reservations may not be shown. Obtain permission before entering private lands.



ADJOINING QUADRANGLES table with 8 cells: 1 Shawneetown, 2 Grove Center, 3 Morganfield, 4 Saline Mines, 5 Sturgis, 6 Cave-in-Rock, 7 Repton, 8 Blackford



Check with local Forest Service unit for current trail conditions and restrictions.

DEKOVEN, KY, IL 2019

