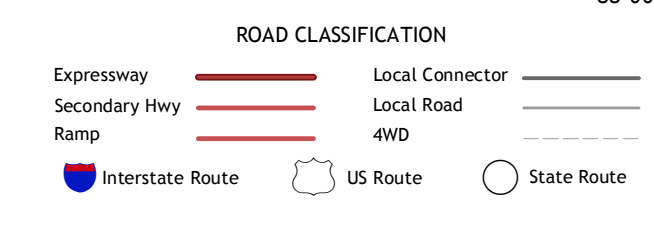
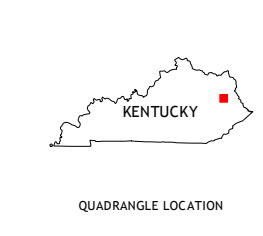
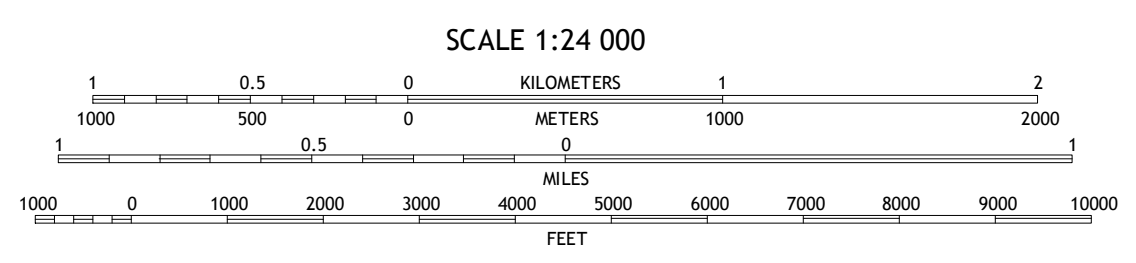
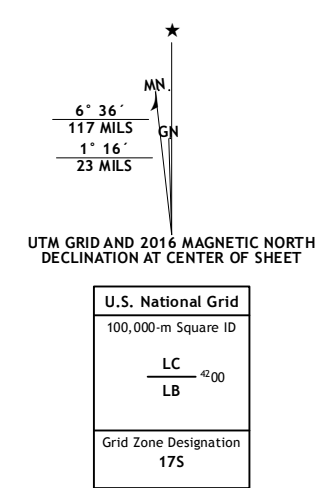


Produced by the United States Geological Survey
North American Datum of 1983 (NAD83)
World Geodetic System of 1984 (WGS84)
Projection and 1 000-meter grid: Universal Transverse Mercator, Zone 17S
10 000-foot ticks: Kentucky Coordinate System of 1983 (north and south zones)



ADJOINING QUADRANGLES table with 8 cells containing numbers 1-8 and corresponding place names: 1 Sandy Hook, 2 Ironville, 3 Mazze, 4 Lenox, 5 Redbush, 6 White Oak, 7 Sayersville North, 8 Oil Springs.

DINGUS, KY 2016

