

Produced by the United States Geological Survey North American Datum of 1983 (NAD83) World Geodetic System of 1984 (WGS84) Projection and 1000-meter grid: Universal Transverse Mercator, Zone 17S 10 000-foot ticks: Kentucky Coordinate System of 1983 (south zone)

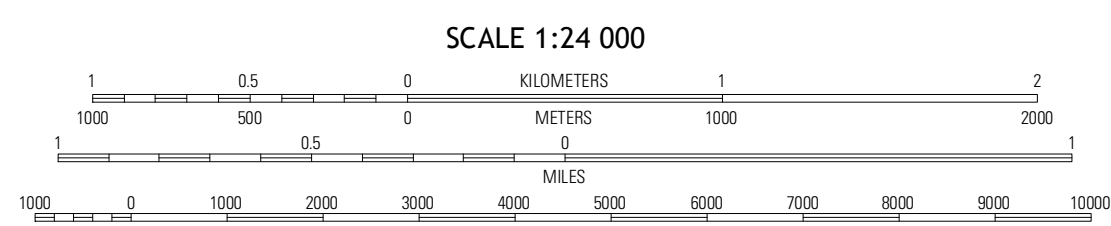
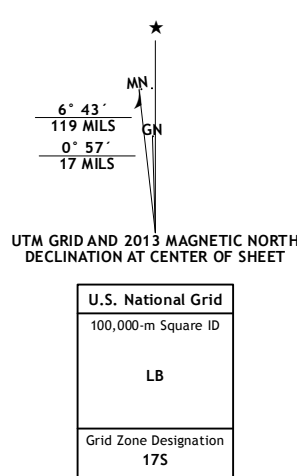
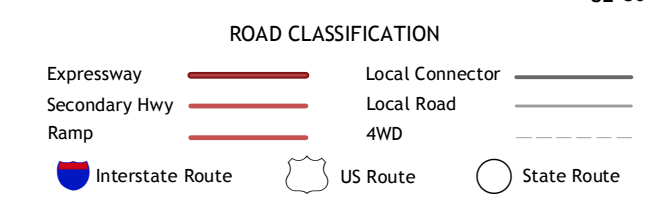


Table with 3 columns: McDowell, Pikeville, Millard, Wheelwright, Dorton, Hellier, Jenkins West, Jenkins East, Clintwood. A red dot indicates the location of the Dorton Quadrangle.



Imagery: N/AIP, July 2012 Roads: ©2006-2012 TomTom Names: GNS, 2012 Hydrography: National Hydrography Dataset, 2012 Contours: National Elevation Dataset, 2002 Boundaries: Census, IBWC, IBC, USGS, 1972 - 2012

CONTOUR INTERVAL 40 FEET NORTH AMERICAN VERTICAL DATUM OF 1988 This map was produced to conform with the National Geospatial Program US Topo Product Standard, 2011. A metadata file associated with this product is draft version 0.6.8

DORTON, KY 2013

ADJOINING 7.5' QUADRANGLES