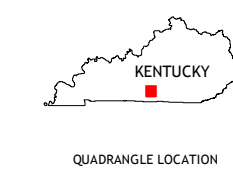
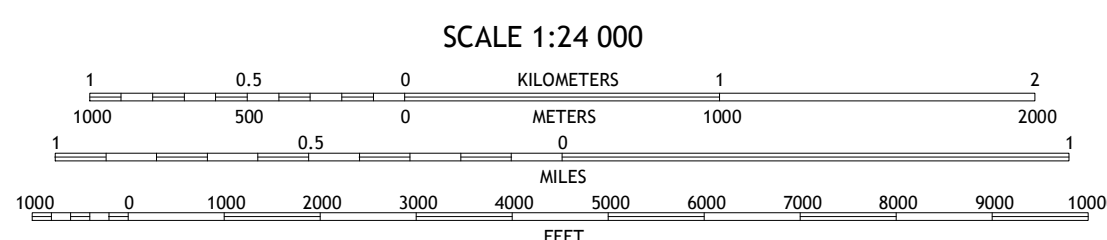
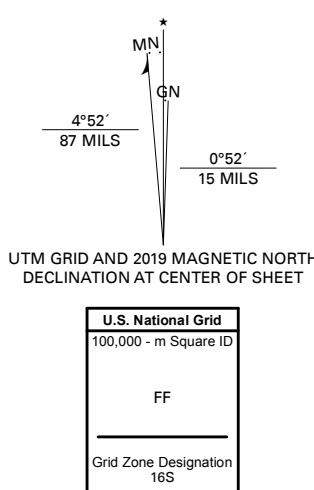


Produced by the United States Geological Survey

North American Datum of 1983 (NAD83) World Geodetic System of 1984 (WGS84) Projection and 1 000-meter grid/Universal Transverse Mercator, Zone 16S This map is not a legal document. Boundaries may be generalized for this map scale. Private lands within government reservations may not be shown. Obtain permission before entering private lands.

Imagery.....NAIP, May 2016 - September 2016 Roads.....U.S. Census Bureau, 2016 Names.....GNIS, 1979 - 2018 Hydrography.....National Hydrography Dataset, 2001 - 2018 Contours.....National Elevation Dataset, 2002 Boundaries.....Multiple sources; see metadata file 2017 - 2018 Wetlands.....FWS National Wetlands Inventory 1981 - 1983



QUADRANGLE LOCATION

ADJOINING QUADRANGLES

1	2	3
4	5	6
7	8	

1 Sulphur Well
2 East Fork
3 Gradyville
4 Summer Shade
5 Breeding
6 Sulphur Lick
7 Dubre
8 Waterview

