USGS
science for a changing world

U.S. DEPARTMENT OF THE INTERIOR
U. S. GEOLOGICAL SURVEY

The National Map
US Topo

ELIZAVILLE QUADRANGLE
KENTUCKY
7.5-MINUTE SERIES

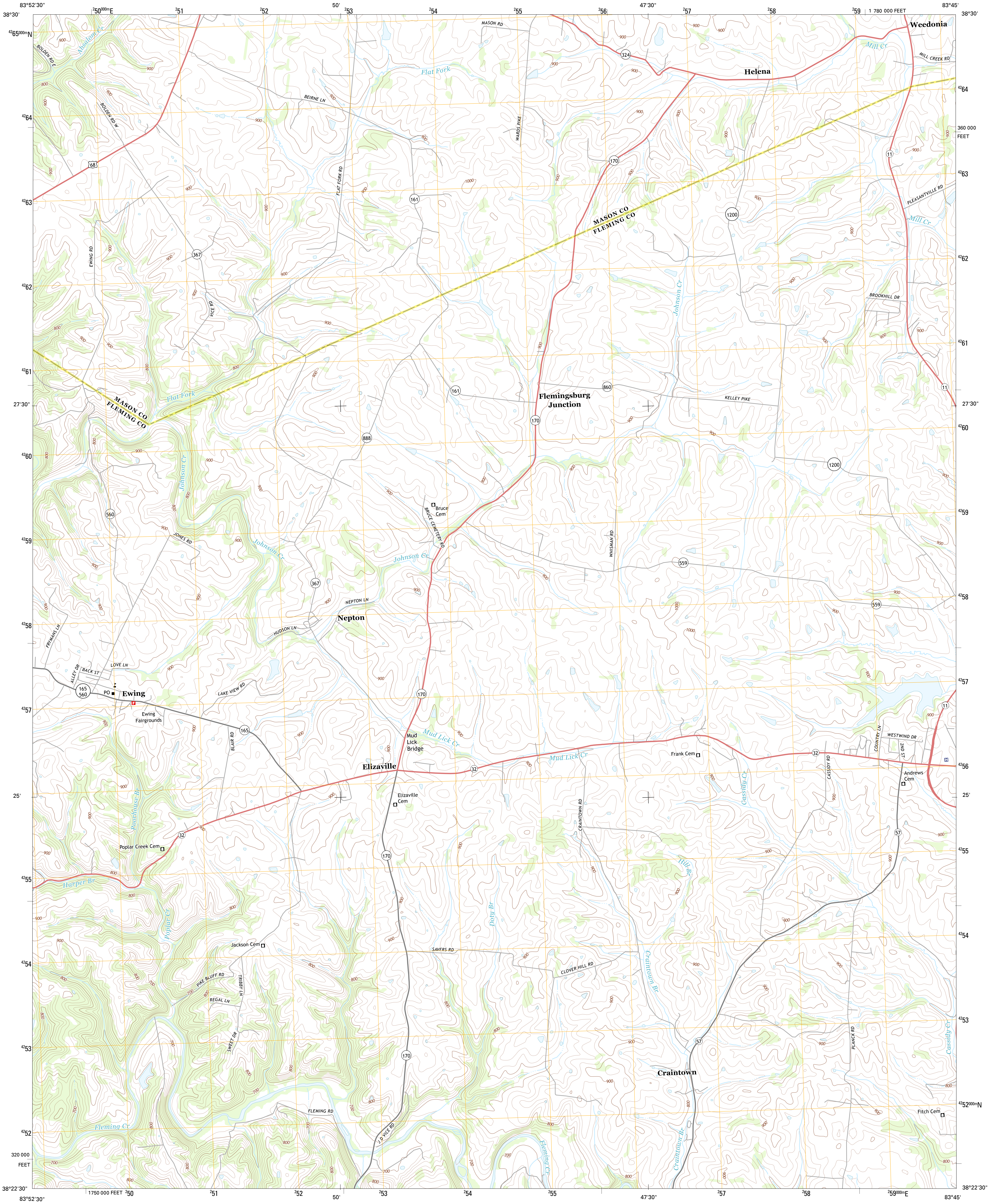
83°52'30"
2 50 000m E
2 51
2 52
50'
2 53
2 54
2 55
2 56
47'30"
2 57
2 58
2 59
1 780 000 FEET
83°45'
38°30'
42 65 000m N
42 64
42 63
42 62
42 61
27'30"
42 60
42 59
42 58
42 57
25'
42 56
42 55
42 54
42 53
42 52
42 52 000m N
360 000 FEET
320 000 FEET
1750 000 FEET
38°22'30"
59 000m E
Weedonia
Helena
Mill Cr
MILL CREEK RD
MASON RD
Flat Fork
Absalom Cr
BOLDEN RD E
BOLDEN RD W
BEIRNE LN
WARDS PIKE
FLAT FORK RD
68
324
170
161
11
1200
367
EWING RD
VICE RD
PLEASANTVILLE RD
MASON CO
FLEMING CO
BROOKHILL DR
Johnson Cr
Flemingsburg Junction
860
KELLEY PIKE
888
560
JONES RD
Bruce Cem
BRUCE CEMETERY RD
WHISMAN RD
559
NEPTON LN
Nepton
HUDSON LN
FRYMANS LN
LOVE LN
BACK ST
ALLEY DR
165
560
PO
Ewing
Ewing Fairgrounds
LAKE VIEW RD
BLAIR RD
Mud Lick Bridge
Mud Lick Cr
Elizaville
32
Elizaville Cem
Frank Cem
CASSIDY RD
COUNTRY LN
WESTWIND DR
2ND ST
Andrews Cem
Cassidy Cr
CRAINTOWN RD
Poorhouse Br
Poplar Creek Cem
Harper Br
Poplar Cr
Doty Br
Hill Br
57
Jackson Cem
SAVERS RD
CLOVER HILL RD
Craintown Br
PIKE BLUFF RD
TRIBBY LN
REGAL LN
SWEET DR
PLANCK RD
Craintown
FLEMING RD
J D VICE RD
Fleming Cr
Fitch Cem
700
800
900
1000

Produced by the United States Geological Survey
North American Datum of 1983 (NAD83)
World Geodetic System of 1984 (WGS84). Projection and 1 000-meter grid: Universal Transverse Mercator, Zone 17S
10 000-foot ticks: Kentucky Coordinate System of 1983 (north zone)

Imagery....................NAIP, June 2012
Roads....................©2006-2012 TomTom
Names....................GNIS, 2012
Hydrography....................National Hydrography Dataset, 2012
Contours....................National Elevation Dataset, 2002
Boundaries....................Census, IBWC, IBC, USGS, 1972 - 2012

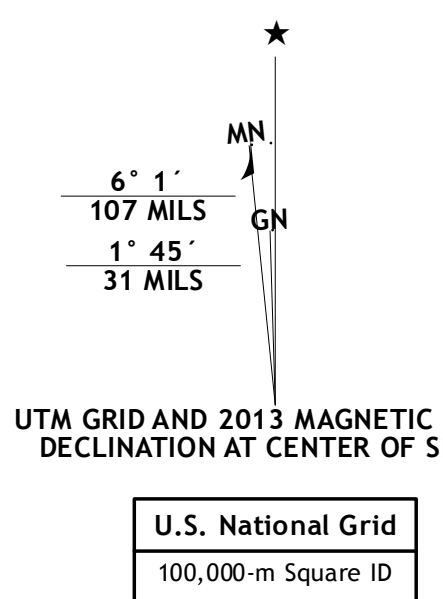
MN
GN
6° 1´
107 MILS
1° 45´
31 MILS

UTM GRID AND 2013 MAGNETIC NORTH DECLINATION AT CENTER OF SHEET

U.S. National Grid
100,000-m Square ID
KC
Grid Zone Designation
17S

SCALE 1:24 000

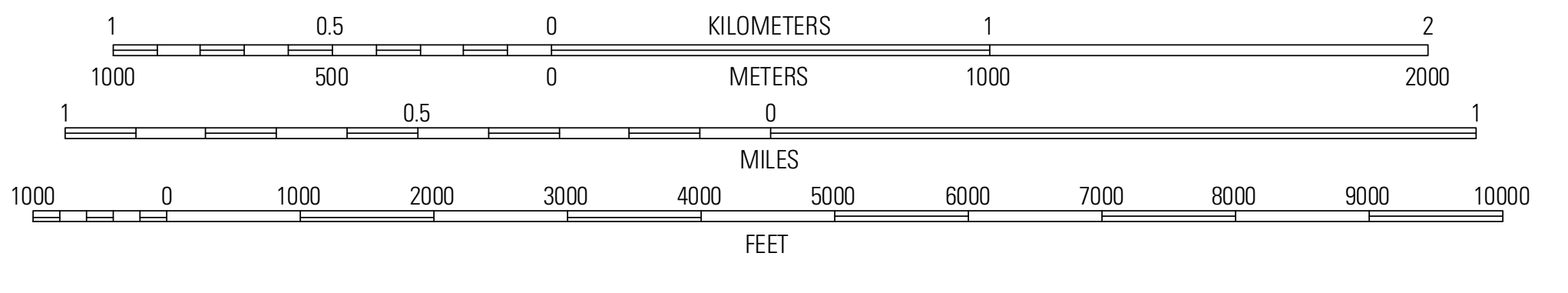
1
0.5
0
KILOMETERS
1
2
1000
500
0
METERS
1000
2000
1
0.5
0
MILES
1
1000
0
1000
2000
3000
4000
5000
6000
7000
8000
9000
10000
FEET

CONTOUR INTERVAL 20 FEET
NORTH AMERICAN VERTICAL DATUM OF 1988

This map was produced to conform with the
National Geospatial Program US Topo Product Standard, 2011.
A metadata file associated with this product is draft version 0.6.8

QUADRANGLE LOCATION

Sardis	Mays Lick	Orangeburg
Cowan	Elizaville	Flemingsburg
Moorefield	Sherburne	Hillsboro

ADJOINING 7.5' QUADRANGLES

ROAD CLASSIFICATION

Expressway	▬	Local Connector	▬
Secondary Hwy	▬	Local Road	▬
Ramp	▬	4WD	- - -

Interstate Route US Route State Route

ELIZAVILLE, KY
2013