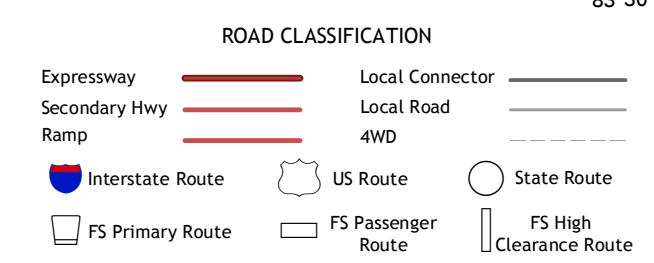
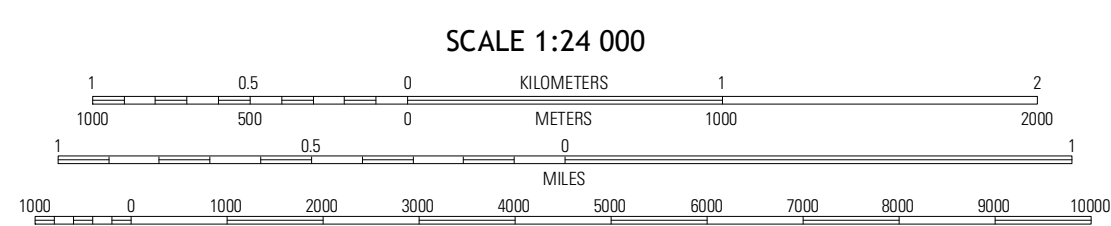
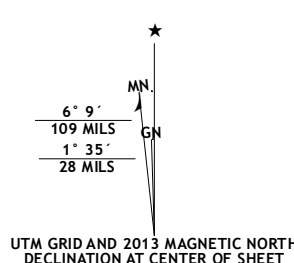


Produced by the United States Geological Survey
North American Datum of 1983 (NAD83)
World Geodetic System of 1984 (WGS84)
1:000 meter grid: Universal Transverse Mercator, Zone 17S
10:000-foot ticks: Kentucky Coordinate System of 1983 (north zone)



Check with local Forest Service unit for current travel conditions and restrictions.

Imagery.....N.A.I.P., July 2012
Roads.....©2006-2012 TomTom
Roads within US Forest Service Lands with limited Forest Service updates, 2012
Names.....©GNS, 2012
Hydrography.....National Hydrography Dataset, 2012
Contours.....National Elevation Dataset, 2002
Boundaries.....Census, IBWC, IBC, USGS, 1972-2012

CONTOUR INTERVAL 20 FEET
NORTH AMERICAN VERTICAL DATUM OF 1988

This map was produced to conform with the National Geospatial Program US Topo Product Standard, 2011. A metadata file associated with this product is draft version 0.6.8