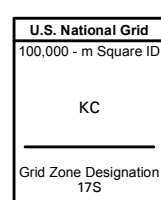
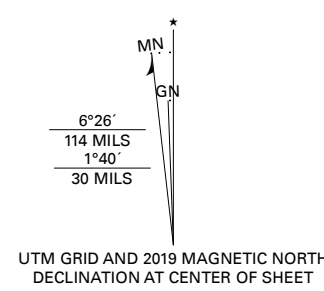


Produced by the United States Geological Survey

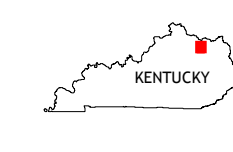
North American Datum of 1983 (NAD83) World Geodetic System of 1984 (WGS84) Projection and 1 000-meter grid/Universal Transverse Mercator, Zone 17S This map is not a legal document. Boundaries may be generalized for this map scale. Private lands within government reservations may not be shown. Obtain permission before entering private lands.

Imagery.....NAIP, May 2016 - September 2016 Roads.....U.S. Census Bureau, 2016 Names.....GNIS, 1979 - 2019 Hydrography.....National Hydrography Dataset, 1989 - 2018 Contours.....National Elevation Dataset, 2002 Boundaries.....Multiple sources; see metadata file 2017 - 2018 Wetlands.....FWS National Wetlands Inventory 1984



CONTOUR INTERVAL 20 FEET NORTH AMERICAN VERTICAL DATUM OF 1988

This map was produced to conform with the National Geospatial Program US Topo Product Standard, 2011. A metadata file associated with this product is draft version 0.6.18



QUADRANGLE LOCATION

Table of adjoining quadrangles with a grid showing the current quadrangle's position (row 5, column 5).

Road Classification legend showing symbols for Expressway, Secondary Hwy, Ramp, Interstate Route, Local Connector, Local Road, 4WD, US Route, and State Route.

FLEMINGSBURG, KY

2019

