



U.S. DEPARTMENT OF THE INTERIOR
U. S. GEOLOGICAL SURVEY

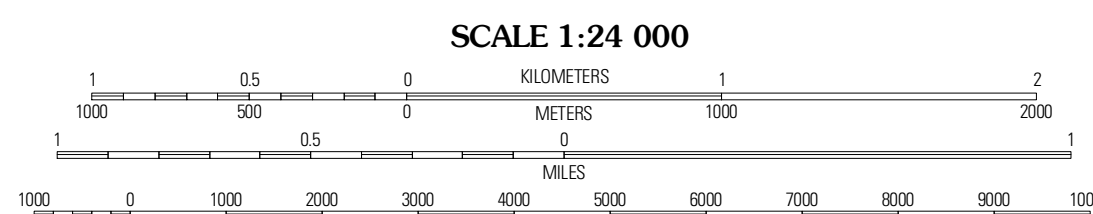



FOUNTAIN RUN QUADRANGLE
KENTUCKY-TENNESSEE
7.5-MINUTE SERIES



Produced by the United States Geological Survey
North American Datum of 1983 (NAD83)
World Geodetic System of 1984 (WGS84). Projection and
1 000-foot ticks: Kentucky Coordinate System of 1983
(south zone) and Tennessee Coordinate System of 1983

Imagery: NAIP, July 2008
Rivers: US Census Bureau TIGER data
with limited USGS updates, 2004-2008
Names: GNIS, 2008
Hydrography: National Hydrography Dataset, 2008
Contours: National Elevation Dataset, 2002



CONTOUR INTERVAL 20 FEET

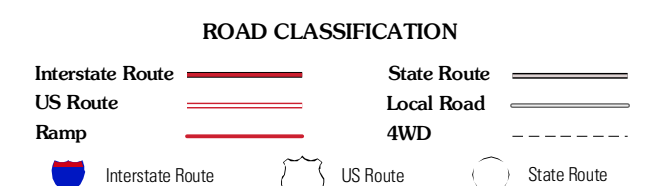
This map was produced to conform with version 0.5.10 of the
draft USGS Standards for 7.5-Minute Quadrangle Maps.
A metadata file associated with this product is also draft version 0.5.10



QUADRANGLE LOCATION

Austin	Tracy	Freedom
Holland	Fountain Run	Garnett
Lafayette	Galen	Red Boiling Springs

ADJOINING 7.5' QUADRANGLES



FOUNTAIN RUN, KY-TN
2010