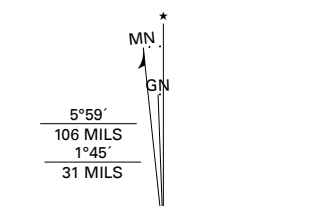


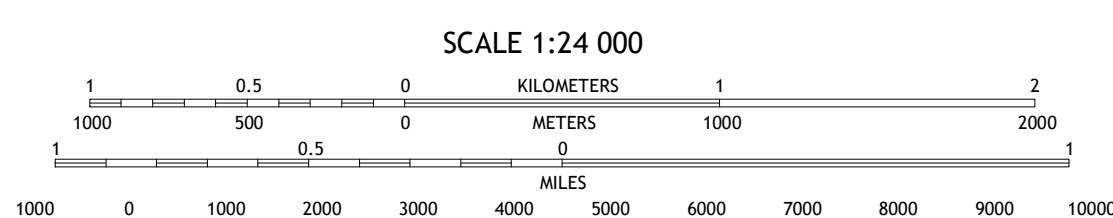
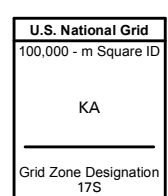
Produced by the United States Geological Survey

North American Datum of 1983 (NAD83)
World Geodetic System of 1984 (WGS84), Projection and
1 000-meter grid/Universal Transverse Mercator, Zone 16S17S
This map is not a legal document. Boundaries may be
generalized for this map scale. Private lands within government
reservations may not be shown. Obtain permission before
entering private lands.

Imagery.....NAIP, May 2016 - September 2016
Roads.....U.S. Census Bureau, 2016
Names.....GNS, 1979 - 2018
Hydrography.....National Hydrography Dataset, 1899 - 2018
Contours.....National Elevation Dataset, 2002 - 2017
Boundaries.....Multiple sources; see metadata file 2017 - 2018
Wetlands.....FWS National Wetlands Inventory 1981 - 1984



UTM GRID AND 2018 MAGNETIC NORTH
DECLINATION AT CENTER OF SHEET



SCALE 1:24 000

0 0.5 1 2
KILOMETERS

0 500 1000 2000
METERS

0 1000 2000 3000 4000 5000 6000 7000 8000 9000 10000
FEET

CONTOUR INTERVAL 20 FEET

NORTH AMERICAN DATUM OF 1988

This map was produced to conform with the
National Geospatial Program US Topo Product Standard, 2011.

A metadata file associated with this product is draft version 0.6.18



QUADRANGLE LOCATION

ADJOINING QUADRANGLES

1	2	3
4	5	6
7	8	9

- 1 Rockholds
- 2 Barbourville
- 3 Artemus
- 4 Sauton
- 5 Kaysville
- 6 Jellico East
- 7 Eagan
- 8 Fork Ridge

ROAD CLASSIFICATION		ROAD CLASSIFICATION	
Expressway	Local Connector	US Route	State Route
Secondary Hwy	Local Road		
Ramp	4WD		
Interstate Route			

