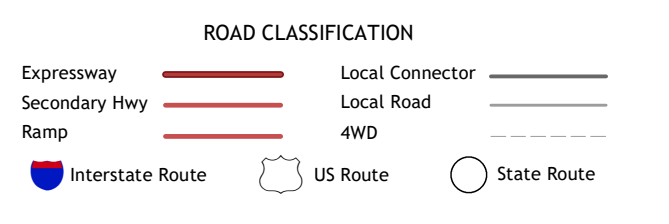
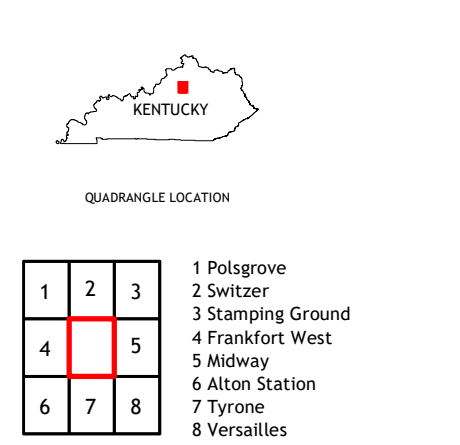
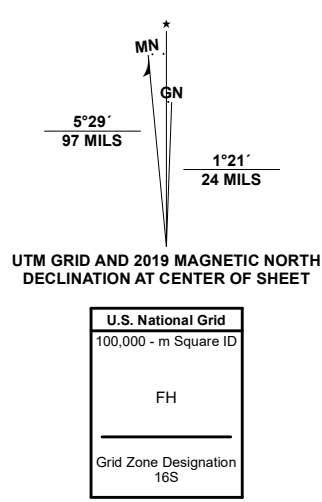




Produced by the United States Geological Survey
North American Datum of 1983 (NAD83)
World Geodetic System of 1984 (WGS84)
Projection and 1 000-meter grid: Universal Transverse Mercator, Zone 16S
This map is not a legal document. Boundaries may be generalized for this map scale. Private lands within government reservations may not be shown. Obtain permission before entering private lands.



1 Polsgrove
2 Switzer
3 Stamping Ground
4 Frankfort West
5 Midway
6 Alton Station
7 Tyrone
8 Versailles
FRANKFORT EAST, KY
2022

