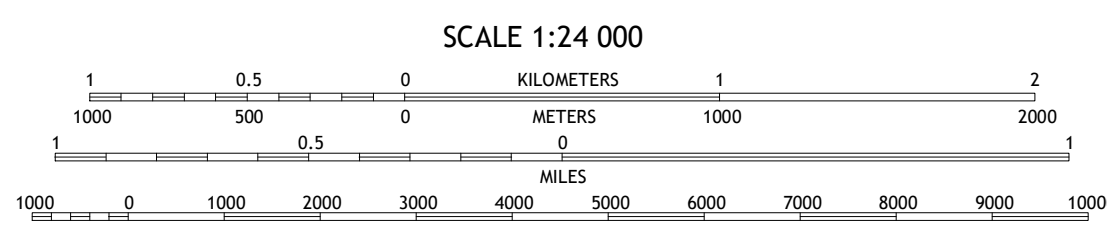





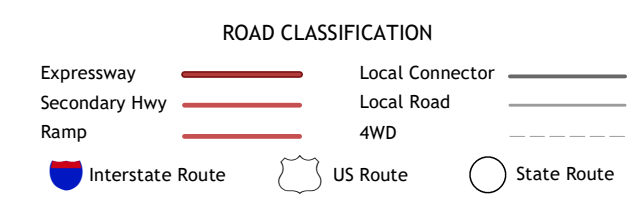
Produced by the United States Geological Survey
 North American Datum of 1983 (NAD83)
 World Geodetic System of 1984 (WGS84) Projection and
 1 000 meter grid/Universal Transverse Mercator, Zone 16S
 This map is not a legal document. Boundaries may be
 generalized for this map scale. Private lands within government
 reservations may not be shown. Obtain permission before
 entering private lands.



1	2	3
4	5	6
7	8	

ADJOINING QUADRANGLES

- 1 North Pleasureville
- 2 Polsgrove
- 3 Switzer
- 4 Waddy
- 5 Frankfort East
- 6 Glensboro
- 7 Alton Station
- 8 Tyrone



CONTOUR INTERVAL 10 FEET
 NORTH AMERICAN VERTICAL DATUM OF 1988

This map was produced to conform with the
 National Geospatial Program US Topo Product Standard.

