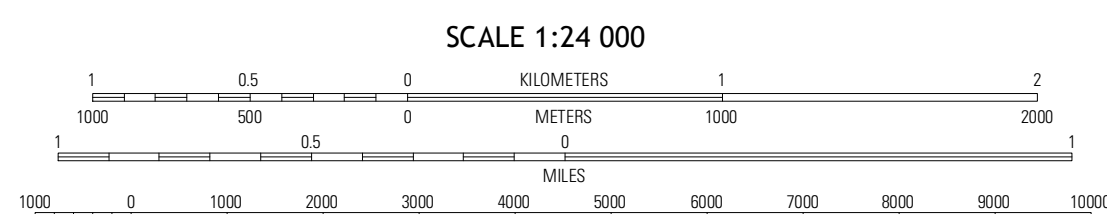
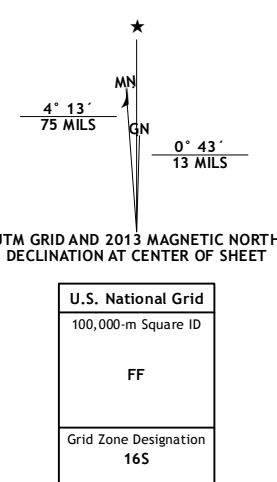
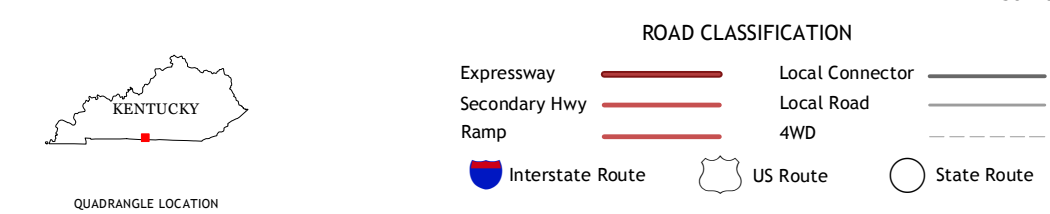


Produced by the United States Geological Survey
North American Datum of 1983 (NAD83)
World Geodetic System of 1984 (WGS84) Projection and
1 000-meter grid: Universal Transverse Mercator, Zone 16S
10 000-foot ticks: Kentucky Coordinate System of 1983 (south zone)

Imagery: NAIP, June 2012
Roads: ©2006-2012 TomTom
Names: ©2006-2012 TomTom
Hydrography: National Hydrography Dataset, 2012
Contours: National Elevation Dataset, 2002
Boundaries: Census, IBWC, IBC, USGS, 1972 - 2012



CONTOUR INTERVAL 20 FEET
NORTH AMERICAN VERTICAL DATUM OF 1988
This map was produced to conform with the
National Geospatial Program US Topo Product Standard, 2011.
A metadata file associated with this product is draft version 0.6.8



Tracy	Freedom	Sulphur Lick
Fountain Run	Gamaliel	Tompkinsville
Galen	Red Boiling Springs	Union Hill

GAMALIEL, KY
2013

ADJOINING 7.5 QUADRANGLES