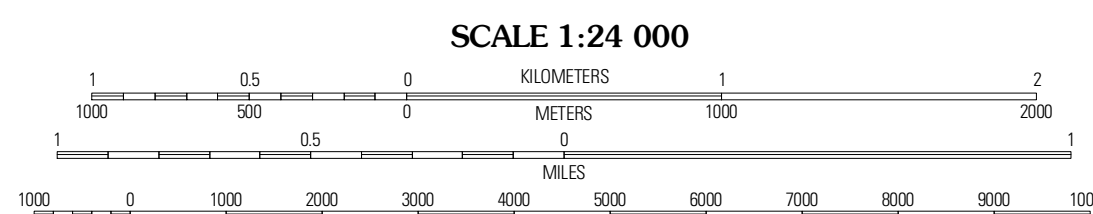
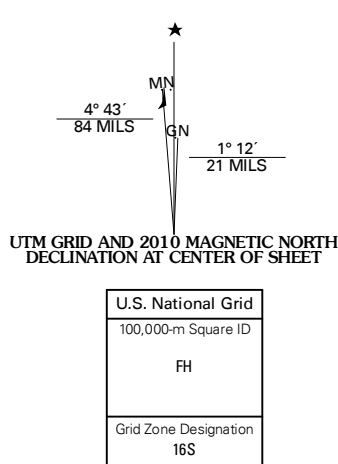




Produced by the United States Geological Survey  
North American Datum of 1983 (NAD83)  
World Geodetic System of 1984 (WGS84), Projection and  
1 000-meter grid, Universal Transverse Mercator, Zone 16S  
10 000-foot ticks: Kentucky Coordinate System of 1983  
(north zone)

Imagery:.....NAP, June 2008  
Roads:.....US Census Bureau TIGER data  
with limited USGS updates, 2004  
Names:.....GNIS, 2008  
Hydrography:.....National Hydrography Dataset, 2008  
Contours:.....National Elevation Dataset, 2002



SCALE 1:24 000

CONTOUR INTERVAL 20 FEET

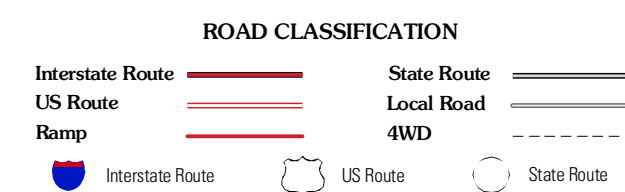
This map was produced to conform with version 0.5.10 of the  
draft USGS Standards for 7.5-Minute Quadrangle Maps.  
A metadata file associated with this product is also draft version 0.5.10



QUADRANGLE LOCATION

Shelbyville	Waddy	Frankfort West
Mount Eden	Glensboro	Alton Station
Chaplin	Ashbrook	McBreyer

ADJOINING 7.5 QUADRANGLES



**GLENSBORO, KY**  
2010