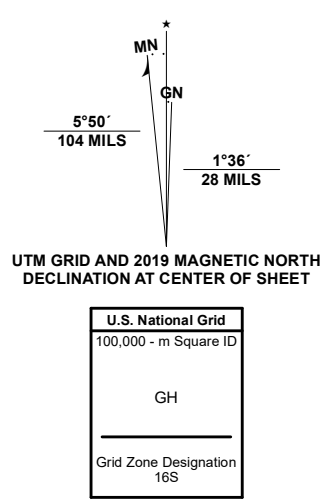




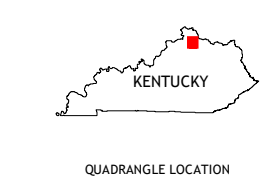
Produced by the United States Geological Survey

North American Datum of 1983 (NAD83)
World Geodetic System of 1984 (WGS84). Projection and 1000-meter grid: Universal Transverse Mercator, Zone 16S
This map is not a legal document. Boundaries may be generalized for this map scale. Private lands within government reservations may not be shown. Obtain permission before entering private lands.

Imagery: N/AIP, May 2020 - June 2020
Roads: U.S. Census Bureau, 2016
Names: GNS, 1979 - 2022
Hydrography: National Hydrography Dataset, 2000 - 2022
Contours: National Elevation Dataset, 2022
Boundaries: Multiple sources; see metadata file 2019 - 2021
Wetlands: FWS National Wetlands Inventory 1984



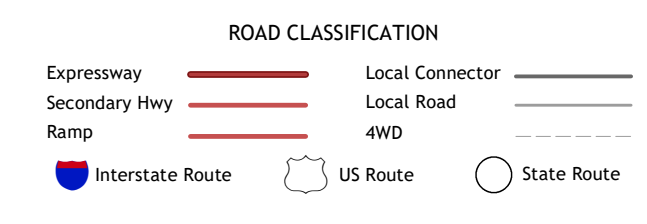
CONTOUR INTERVAL 20 FEET
NORTH AMERICAN VERTICAL DATUM OF 1988
This map was produced to conform with the National Geospatial Program US Topo Product Standard.



ADJOINING QUADRANGLES

| | | |
|---|---|---|
| 1 | 2 | 3 |
| 4 | 5 | 6 |
| 7 | 8 | 9 |

1 Walton
2 De Mossville
3 Butler
4 Williamstown
5 Fairmount
6 Mason
7 Berry
8 Ketal



GOFORTH, KY
2022

