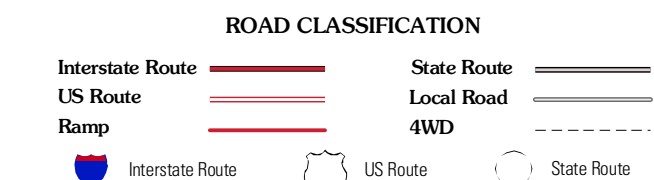
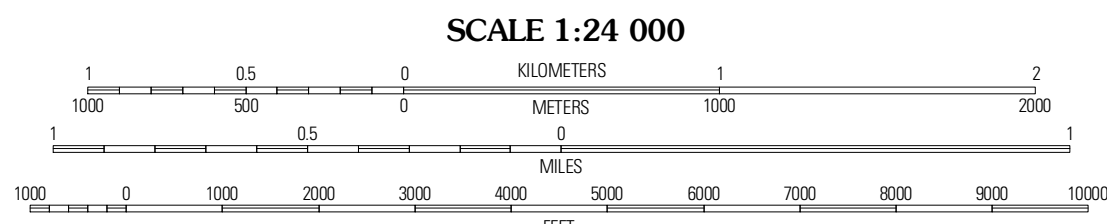
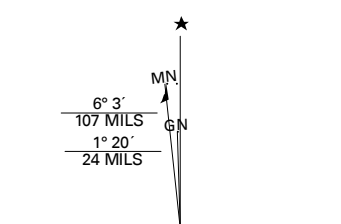




Produced by the United States Geological Survey  
North American Datum of 1983 (NAD83)  
World Geodetic System of 1984 (WGS84). Projection and  
1 000-meter grid: Universal Transverse Mercator, Zone 17S  
10 000-foot ticks: Kentucky Coordinate System of 1983  
(south zone)



QUADRANGLE LOCATION

Lee City	Seitz	Soyersville South
Quickland	Gauge	Tiptop
Heddis	Noble	Vest

ADJOINING 7.5 QUADRANGLES

Imagery: NIP, August 2008  
Roads: US Census Bureau TIGER data with limited USGS updates, 2004 - 2006  
Names: GNIS, 2008  
Hydrography: National Hydrography Dataset, 2008  
Contours: National Elevation Dataset, 2002

U.S. National Grid  
100,000-m Square ID  
18  
Grid Zone Designation  
17S

CONTOUR INTERVAL 20 FEET

This map was produced to conform with version 0.5.10 of the draft USGS Standards for 7.5-Minute Quadrangle Maps. A metadata file associated with this product is also draft version 0.5.10

**GAUGE, KY**  
2010