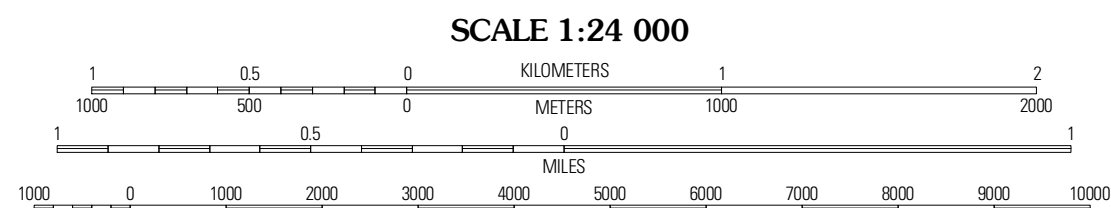
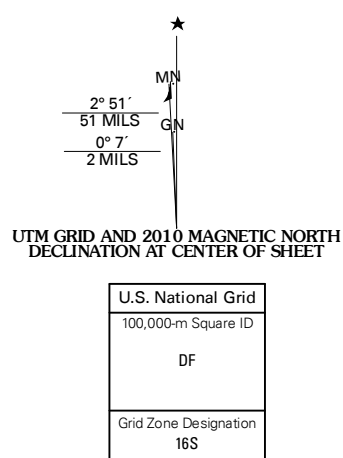




Produced by the United States Geological Survey  
North American Datum of 1983 (NAD83)  
World Geodetic System of 1984 (WGS84). Projection and  
1 000-meter grid; Universal Transverse Mercator, Zone 16S  
10 000-foot ticks; Kentucky Coordinate System of 1983  
(south zone) and Tennessee Coordinate System of 1983

Imagery: N/AIP, July 2008  
Roads: US Census Bureau, TIGER data with limited USGS updates, 2004 - 2008  
Names: GNIS, 2008  
Hydrography: National Hydrography Dataset, 2008  
Contours: National Elevation Dataset, 2002



SCALE 1:24 000

CONTOUR INTERVAL 10 FEET

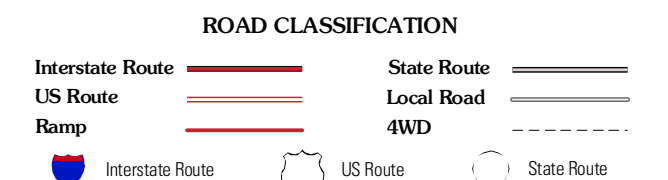
This map was produced to conform with version 0.5.10 of the draft USGS Standards for 7.5-Minute Quadrangle Maps. A metadata file associated with this product is also draft version 0.5.10



QUADRANGLE LOCATION

Pembroke	Elkton	Olmstead
Trenton	<b>Guthrie</b>	Allersville
Clarksville	Sango	Adams

ADJOINING 7.5' QUADRANGLES



**GUTHRIE, KY-TN**  
2010