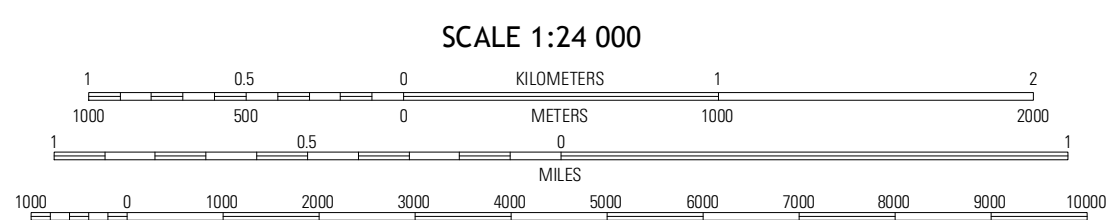

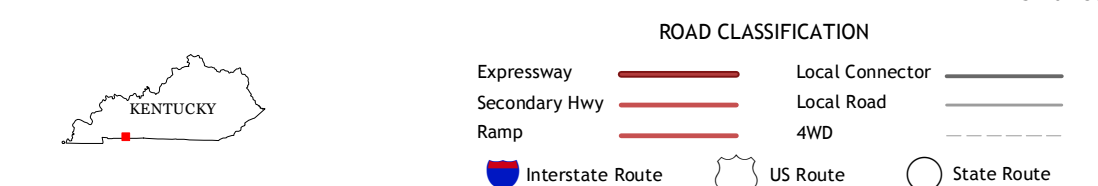


Produced by the United States Geological Survey
North American Datum of 1983 (NAD83)
World Geodetic System of 1984 (WGS84). Projection and
1 000-meter grid: Universal Transverse Mercator, Zone 16S
10 000-foot ticks: Kentucky Coordinate System of 1983 (south
zone), Tennessee Coordinate System of 1983

Imagery: NAIIP, June 2012
Roads: 2006-2012 TomTom
Names: GNS, 2012
Hydrography: National Hydrography Dataset, 2012
Contours: National Elevation Dataset, 2002
Boundaries: Census, IBWC, IBC, USGS, 1972-2012



CONTOUR INTERVAL 10 FEET
NORTH AMERICAN VERTICAL DATUM OF 1988
This map was produced to conform with the
National Geospatial Program US Topo Product Standard, 2011.
A metadata file associated with this product is draft version 0.6.8



QUADRANGLE LOCATION

Pembroke	Elkton	Olmstead
Trenton	Guthrie	Allensville
Clarksville	Sango	Adams