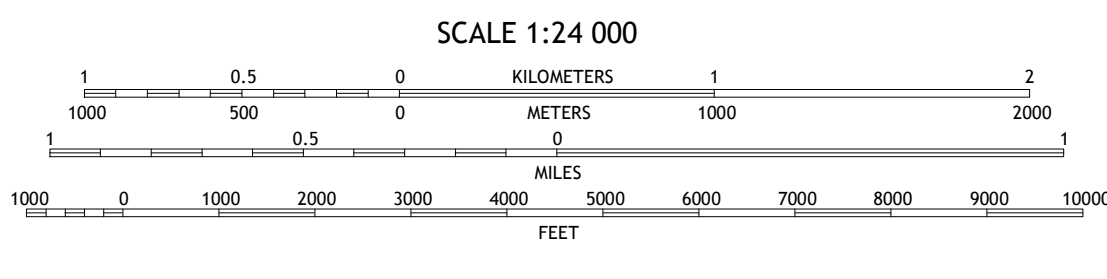
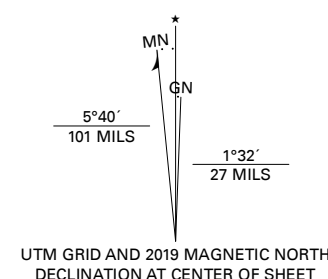
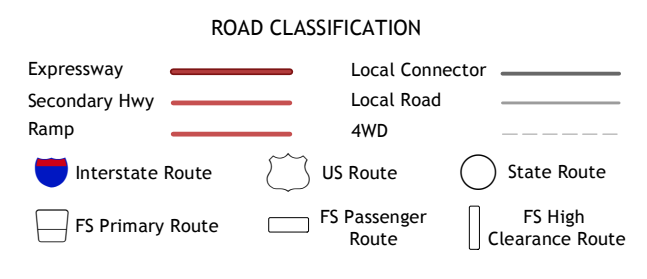


Produced by the United States Geological Survey
North American Datum of 1983 (NAD83)
World Geodetic System of 1984 (WGS84). Projection and 1 000-meter grid: Universal Transverse Mercator, Zone 16S
This map is not a legal document. Boundaries may be generalized for this map scale. Private lands within government reservations may not be shown. Obtain permission before entering private lands.



ADJOINING QUADRANGLES

1	2	3	1 Somerset
4	5	6	2 Dykes
7	8		3 Ano
			4 Burnside
			5 Sawyer
			6 Newetsville
			7 Wiborg
			8 Cumberland Falls



Check with local Forest Service unit for current travel conditions and restrictions.

HAIL, KY 2019

