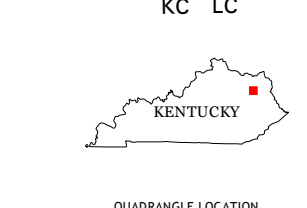
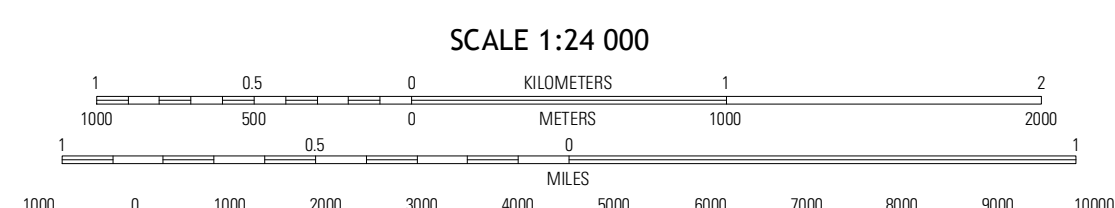
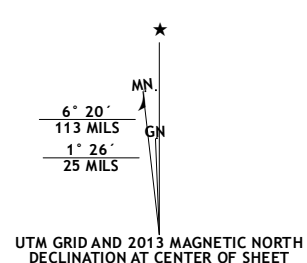


Produced by the United States Geological Survey
North American Datum of 1983 (NAD83)
World Geodetic System of 1984 (WGS84)
1:000-meter grid: Universal Transverse Mercator, Zone 17S
10:000-foot ticks: Kentucky Coordinate System of 1983 (north zone)



ROAD CLASSIFICATION

Expressway
Secondary Hwy
Ramp
Interstate Route
FS Primary Route

Local Connector
Local Road
4WD
US Route
FS Passenger Route
FS High Clearance Route

Check with local Forest Service unit for current travel conditions and restrictions.

Imagery.....NAP, August 2012
Roads.....©2006-2012 TomTom
Roads within US Forest Service lands with limited Forest Service updates, 2012
Names.....©GNS, 2012
Hydrography.....National Hydrography Dataset, 2012
Contours.....National Elevation Dataset, 2002
Boundaries.....Census, IBC, USGS, 1972-2012

CONTOUR INTERVAL 20 FEET
NORTH AMERICAN VERTICAL DATUM OF 1988

This map was produced to conform with the National Geospatial Program US Topo Product Standard, 2011. A metadata file associated with this product is draft version 0.6.8

Cranston	Soldier	Olive Hill
Morehead	Haldeman	Ault
Ranger	Wigley	Sandy Hook

ADJOINING 7.5 QUADRANGLES