



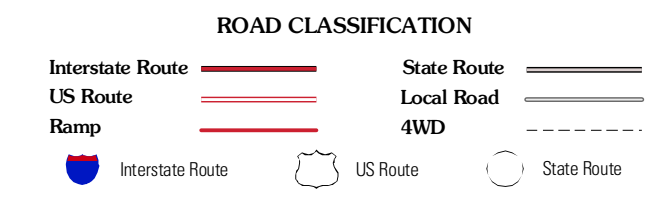
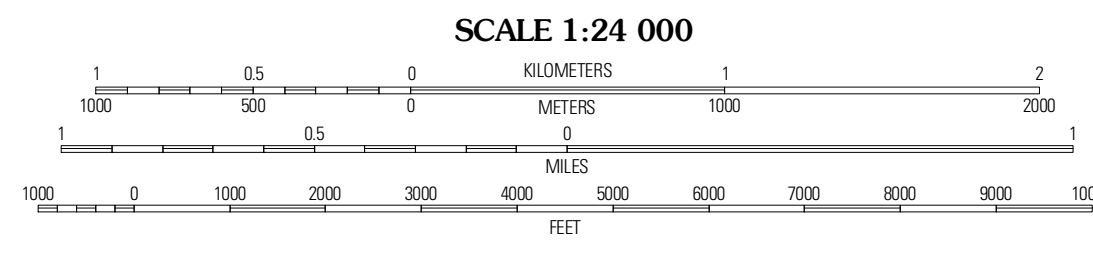
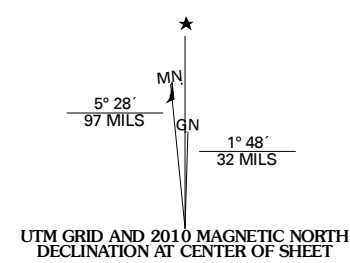
U.S. DEPARTMENT OF THE INTERIOR  
U. S. GEOLOGICAL SURVEY



HEDGES QUADRANGLE  
KENTUCKY  
7.5-MINUTE SERIES



Produced by the United States Geological Survey  
North American Datum of 1983 (NAD83)  
World Geodetic System of 1984 (WGS84). Projection and  
1 000-meter grid. Universal Transverse Mercator, Zone 16S  
10 000-foot ticks: Kentucky Coordinate System of 1983  
(north and south zones)



Imagery: N/AIP, June 2008 - July 2008  
Roads: US Census Bureau TIGER data with limited USGS updates, 2005  
Names: GNIS, 2008  
Hydrography: National Hydrography Dataset, 2008  
Contours: National Elevation Dataset, 2002

U.S. National Grid	
UTM Zone	16S
UTM Easting	97
UTM Northing	16

CONTOUR INTERVAL 20 FEET  
This map was produced to conform with version 0.5.10 of the  
draft USGS Standards for 7.5-Minute Quadrangle Maps.  
A metadata file associated with this product is also draft version 0.5.10

ADJACENT 7.5 QUADRANGLES			
Austerlitz	Sideview	Mount Sterling	
Winchester	Hedges	Levee	
Union City	Palmer	Clay City	

HEDGES, KY  
2010