

Produced by the United States Geological Survey

North American Datum of 1983 (NAD83) World Geodetic System of 1984 (WGS84) Projection and 1 000-meter grid-Universal Transverse Mercator, Zone 17S This map is not a legal document. Boundaries may be generalized for this map scale. Private lands within government reservations may not be shown. Obtain permission before entering private lands.

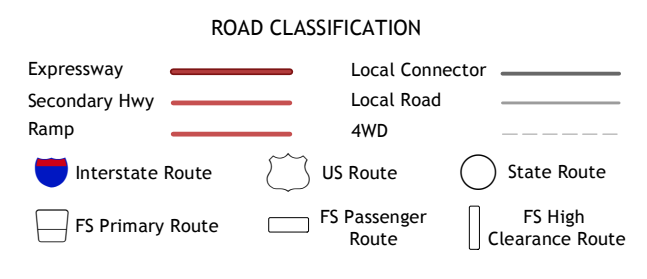
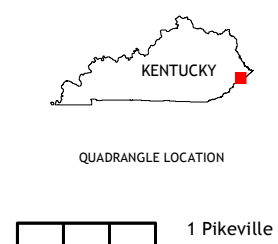
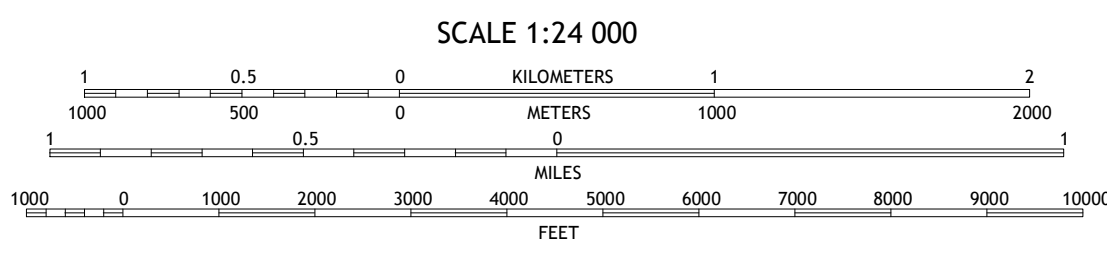
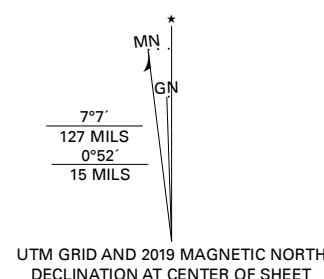


Table with 3 columns and 8 rows listing adjacent quadrangles: 1 Pikeville, 2 Millard, 3 Lick Creek, 4 Dorton, 5 Elkhorn City, 6 Jenkins East, 7 Clintwood, 8 Haysi

