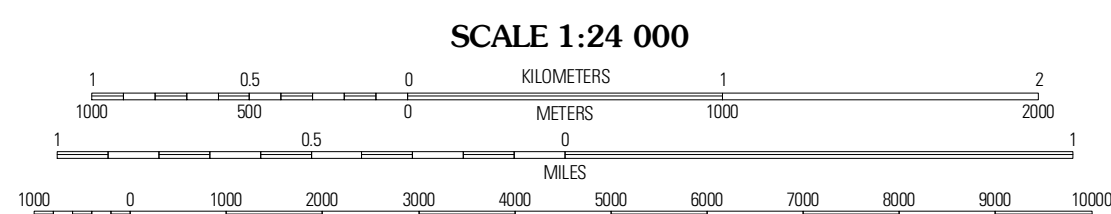
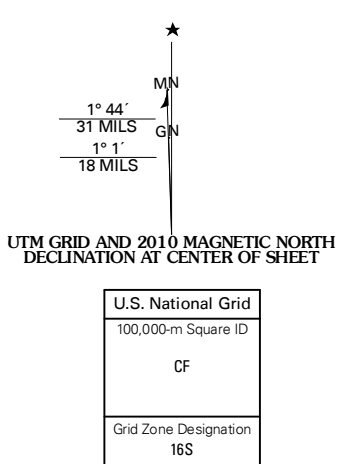




Produced by the United States Geological Survey  
North American Datum of 1983 (NAD83)  
World Geodetic System of 1984 (WGS84) Projection and  
1 000-meter grid; Universal Transverse Mercator, Zone 16S  
10 000-foot ticks; Kentucky Coordinate System of 1983  
(south zone)



SCALE 1:24 000

CONTOUR INTERVAL 10 FEET

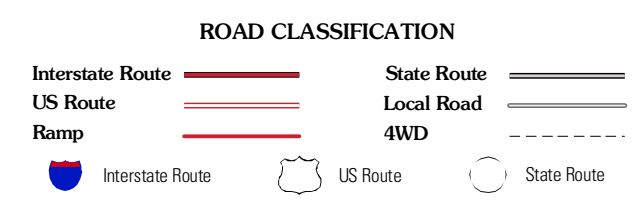
This map was produced to conform with version 0.5.10 of the  
draft USGS Standards for 7.5-Minute Quadrangle Maps.  
A metadata file associated with this product is also draft version 0.5.10



QUADRANGLE LOCATION

|              |          |            |
|--------------|----------|------------|
| Lovellsville | Melber   | Symonia    |
| Fancy Farm   | Hickory  | Westplains |
| Dublin       | Mayfield | Farmington |

ADJOINING 7.5 QUADRANGLES



**HICKORY, KY**  
2010