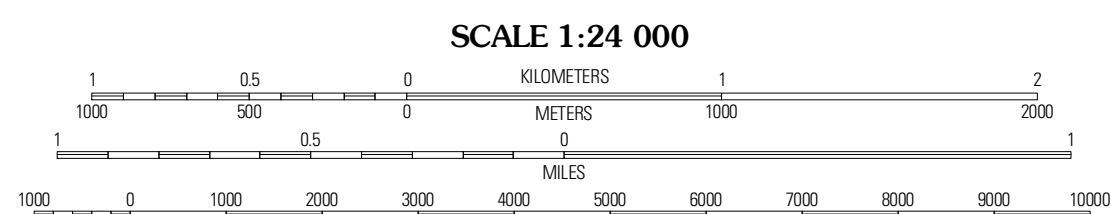
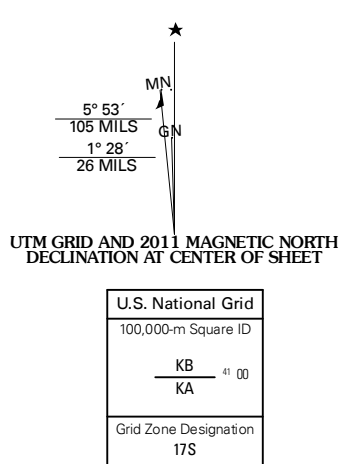




Produced by the United States Geological Survey  
North American Datum of 1983 (NAD83)  
World Geodetic System of 1984 (WGS84) Projection and  
1 000-meter grid; Universal Transverse Mercator, Zone 17S  
10 000-foot ticks: Kentucky Coordinate System of 1983  
(south zone)

Imagery: N.A.P., August 2008  
Roads: US Census Bureau TIGER data with limited USGS updates, 2005  
Roads within US Forest Service Lands: FSTopo Data with limited Forest Service updates, 2009  
Names: G.NIS, 2009  
Hydrography: National Hydrography Dataset, 2008  
Contours: National Elevation Dataset, 2002



CONTOUR INTERVAL 40 FEET  
NORTH AMERICAN VERTICAL DATUM OF 1988

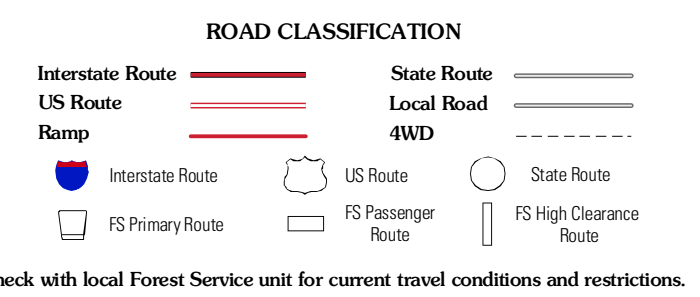
This map was produced to conform with version 0.5.10 of the draft USGS Standards for 7.5-Minute Quadrangle Maps. A metadata file associated with this product is draft version 0.5.12



QUADRANGLE LOCATION

Big Creek	Hyden West	Hyden East
Creechville	Hoskinston	Cutshin
Beverly	Helton	Beckoe

ADJOINING 7.5 QUADRANGLES



**HOSKINSTON, KY**  
2011