USGS
science for a changing world

U.S. DEPARTMENT OF THE INTERIOR
U.S. GEOLOGICAL SURVEY

The National Map
US Topo

INEZ QUADRANGLE
KENTUCKY
7.5-MINUTE SERIES

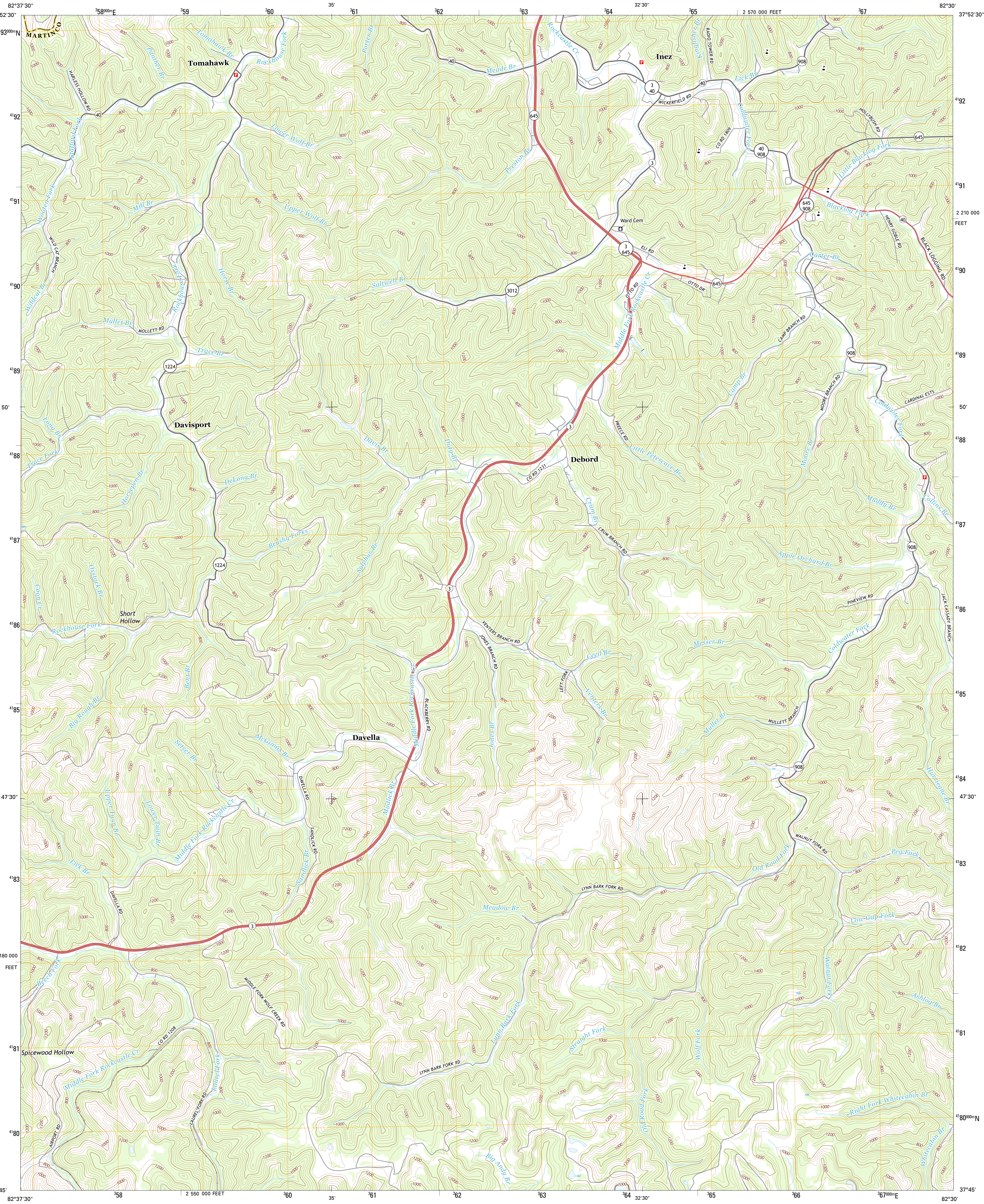
82°37'30"
37°52'30"
³58⁰⁰⁰ᵐE
³59
³60
35'
³61
³62
³63
³64
32'30"
³65
2 570 000 FEET
³67
82°30'
37°52'30"
⁴¹93⁰⁰⁰ᵐN
⁴¹92
⁴¹91
⁴¹90
⁴¹89
50'
⁴¹88
⁴¹87
⁴¹86
⁴¹85
⁴¹84
47'30"
⁴¹83
⁴¹82
2 180 000
FEET
⁴¹81
⁴¹80
2 210 000
FEET
⁴¹80⁰⁰⁰ᵐN
37°45'
82°37'30"
³58
2 550 000 FEET
³60
35'
³61
³62
³63
³64
32'30"
³65
³66
³67⁰⁰⁰ᵐE
82°30'
37°45'
MARTIN CO
Tomahawk
Tomahawk Br
Panther Br
Rockhouse Fork
Porter Br
Meade Br
Rockcastle Cr
Inez
Kingfisher Br
RADIO TOWER RD
Lick Br
WICKERFIELD RD
HARLESS HOLLOW RD
Stafford Fork
Lower Wolf Br
Preston Br
Coldwater Fork
CO RD 1809
HOLLYBUSH RD
Little Blacklog Fork
Blacklog Fork
HENRY GOBLE RD
BLACK LOGGING RD
Wooten Fork
Mill Br
Upper Wolf Br
Ward Cem
ELI RD
OTTO DR
OTTO RD
Carter Br
WILD CAT BRANCH
Wildcat Br
Rockhouse Fork
Horse Br
Saltwell Br
Middle Fork Rockcastle Cr
CAMP BRANCH RD
Mullet Br
MOLLETT RD
Trace Br
Camp Br
MOORE BRANCH RD
CARDINAL ESTS
Coldwater Fork
Davisport
Long Br
Davis Br
Duty Br
PREECE RD
Little Petercave Br
Moore Br
Trace Fork
Debord
CO RD 1231
Horsepen Br
DeLong Br
Crum Br
CRUM BRANCH RD
Muddy Br
Collins Br
Brushy Forks
Sulphur Br
Apple Orchard Br
Oxstock Br
Coon Cr
Short Hollow
Rockhouse Fork
PINEVIEW RD
JACK CASSADY BRANCH
VENTERS BRANCH RD
JONES BRANCH RD
Messer Br
Ceeil Br
LEFT FORK
Venters Br
Coldwater Fork
Bent Br
Big Rough Br
BLACKBERRY RD
Middle Fork Rockcastle Cr
Davella
McGinnis Br
Setser Br
Jones Br
Mullet Br
MULLETT BRANCH
DAVELLA RD
Mudlick Br
Upper Twin Br
Lower Twin Br
Middle Fork Rockcastle Cr
SANDLICK RD
Hurricane Br
WALNUT FORK RD
Peg Fork
Old Road Fork
Lick Br
Sandlick Br
DAVELLA RD
LYNN BARK FORK RD
Meadow Br
Low Gap Fork
Beech Fork
MIDDLE FORK WOLF CREEK RD
Walnut Fork
Ashlog Br
Lynn Bark Fork
Straight Fork
Wolf Fork
CO RD 1208
Spicewood Hollow
Middle Fork Rockcastle Cr
Laurel Fork
LAUREL FORK RD
Right Fork Whitecabin Br
AIRPORT RD
Old Road Fork
Big Andy Br
Whitecabin Br
3
40
645
908
3012
1224

Produced by the United States Geological Survey
North American Datum of 1983 (NAD83)
World Geodetic System of 1984 (WGS84). Projection and
1 000-meter grid: Universal Transverse Mercator, Zone 17S
10 000-foot ticks: Kentucky Coordinate System of 1983 (south zone)

This map is not a legal document. Boundaries may be generalized for this map scale. Private lands within government reservations may not be shown. Obtain permission before entering private lands.

Imagery....................NAIP, October 2014
Roads....................U.S. Census Bureau, 2015 - 2016
Names....................GNIS, 2016
Hydrography....................National Hydrography Dataset, 2014
Contours....................National Elevation Dataset, 2002
Boundaries............Multiple sources; see metadata file 1972 - 2016

Wetlands.........FWS National Wetlands Inventory 1977 - 2014

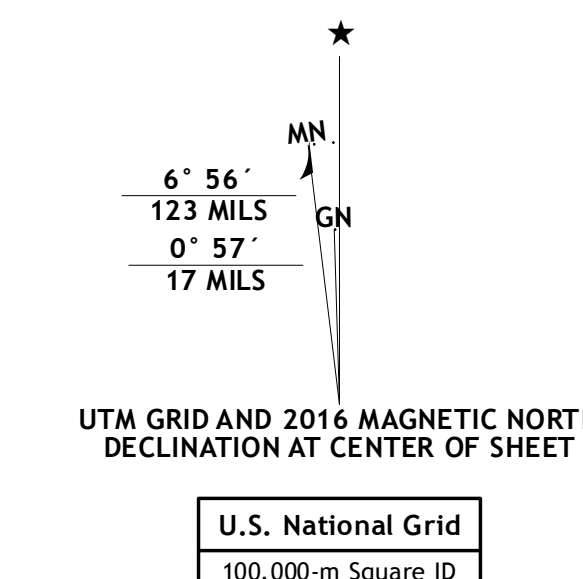
★
MN
GN
6° 56´
123 MILS
0° 57´
17 MILS

UTM GRID AND 2016 MAGNETIC NORTH DECLINATION AT CENTER OF SHEET

U.S. National Grid
100,000-m Square ID LB
Grid Zone Designation 17S

SCALE 1:24 000

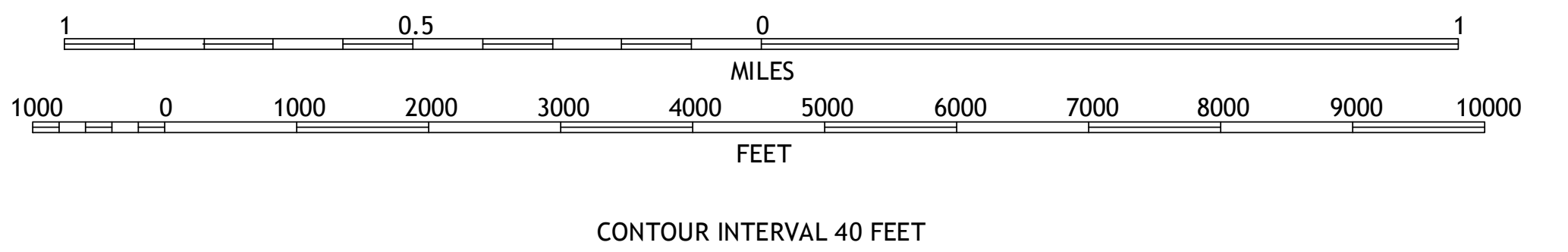
1 0.5 0 1 2
KILOMETERS
1000 500 0 1000 2000
METERS
1 0.5 0 1
MILES
1000 0 1000 2000 3000 4000 5000 6000 7000 8000 9000 10000
FEET

CONTOUR INTERVAL 40 FEET
NORTH AMERICAN VERTICAL DATUM OF 1988

This map was produced to conform with the National Geospatial Program US Topo Product Standard, 2011.
A metadata file associated with this product is draft version 0.6.19

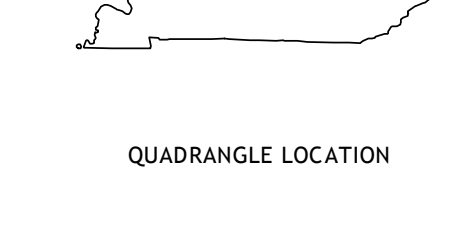

QUADRANGLE LOCATION

1	2	3
4		5
6	7	8

ADJOINING QUADRANGLES

1 Richardson
2 Milo
3 Webb
4 Offutt
5 Kermit
6 Lancer
7 Thomas
8 Varney

ROAD CLASSIFICATION

Expressway	▬	Local Connector	▬
Secondary Hwy	▬	Local Road	─
Ramp	▬	4WD	- - -

Interstate Route   US Route   ○ State Route

INEZ, KY
2016

NSN. 7643016368296
NGA REF NO. USGSX24K21920