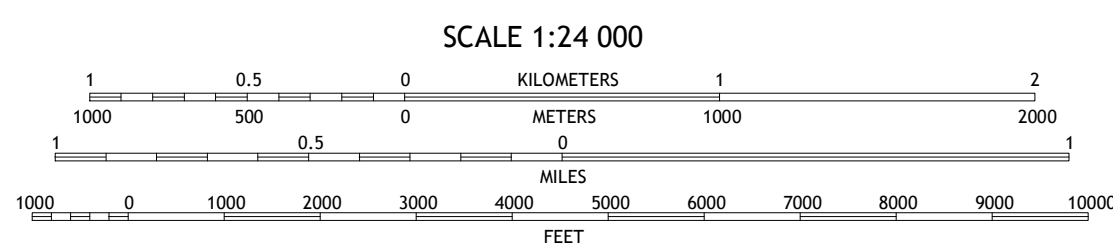
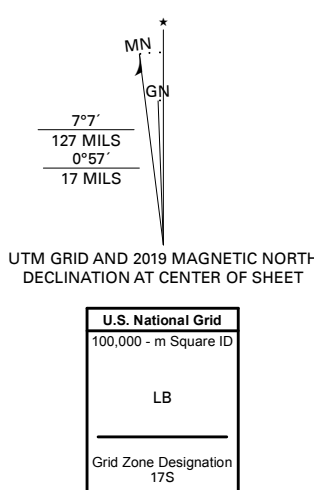


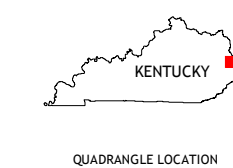
Produced by the United States Geological Survey

North American Datum of 1983 (NAD83)
World Geodetic System of 1984 (WGS84). Projection and
1 000-meter grid/Universal Transverse Mercator, Zone 17S
This map is not a legal document. Boundaries may be
generalized for this map scale. Private lands within government
reservations may not be shown. Obtain permission before
entering private lands.

Imagery.....NAIP, June 2016 - September 2016
Roads.....U.S. Census Bureau, 2016
Names.....GNIS, 1979 - 2019
Hydrography.....National Hydrography Dataset, 2002 - 2018
Contours.....National Elevation Dataset, 2002 - 2005
Boundaries.....Multiple sources; see metadata file 2017 - 2018
Wetlands.....FWS National Wetlands Inventory 1983 - 1984



SCALE 1:24 000
CONTOUR INTERVAL 40 FEET
NORTH AMERICAN DATUM OF 1983
This map was produced to conform with the
National Geospatial Program US Topo Product Standard, 2011.
A metadata file associated with this product is draft version 0.6.18



ADJOINING QUADRANGLES

| | | |
|---|---|---|
| 1 | 2 | 3 |
| 4 | 5 | 6 |
| 7 | 8 | |

1 Richardson
2 Milo
3 Webb
4 Orfutt
5 Kermit
6 Lancer
7 Thomas
8 Varney

ROAD CLASSIFICATION

| | | | |
|--|------------------|--|-----------------|
| | Expressway | | Local Connector |
| | Secondary Hwy | | Local Road |
| | Ramp | | 4WD |
| | Interstate Route | | US Route |
| | State Route | | |

