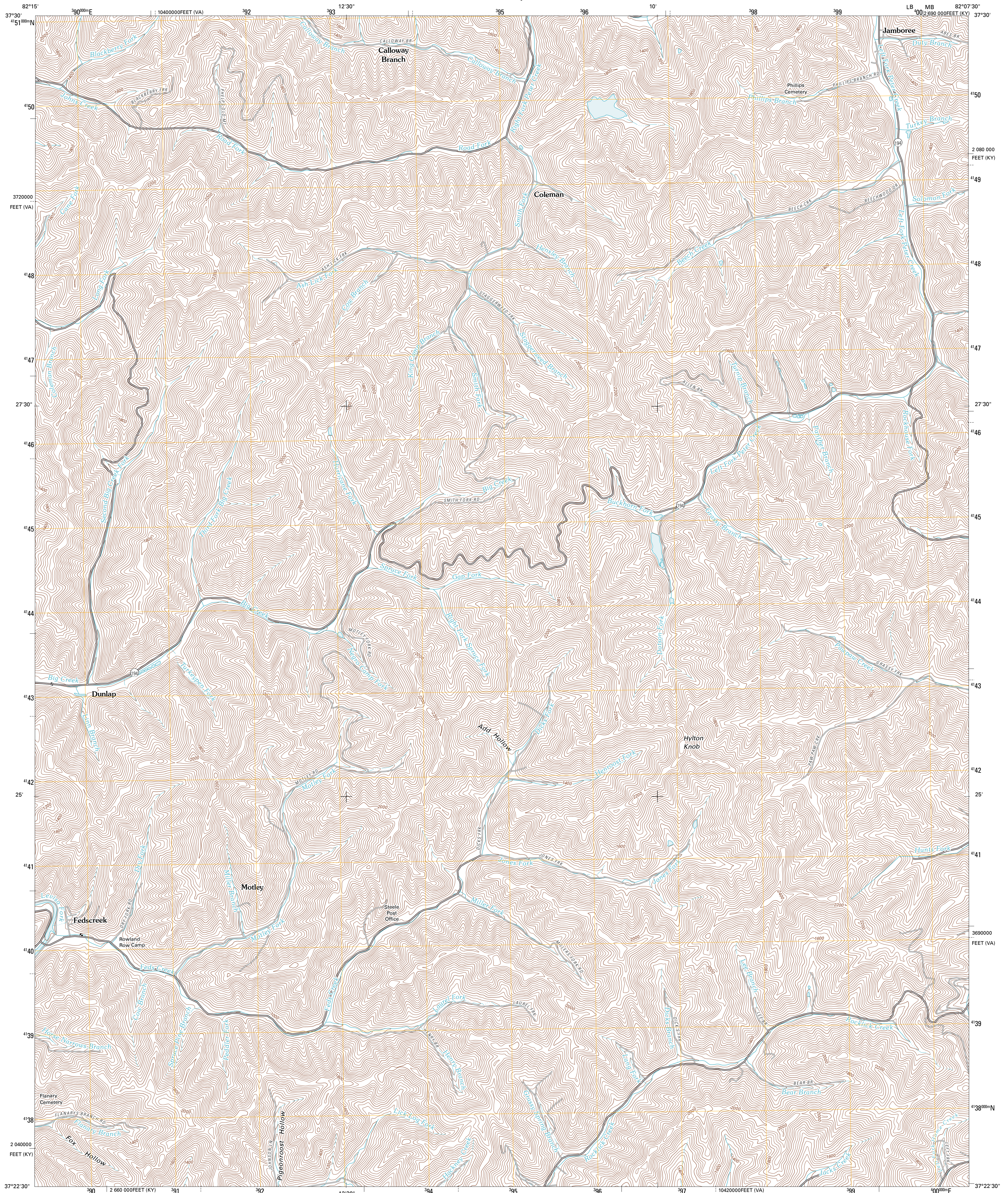




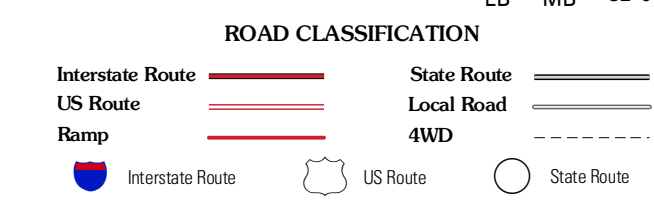
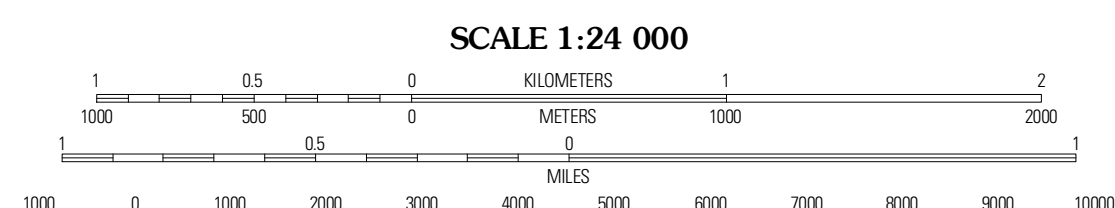
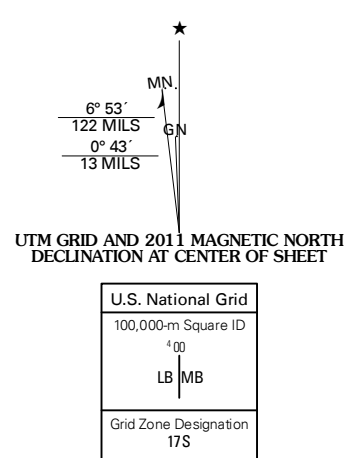
U.S. DEPARTMENT OF THE INTERIOR
U. S. GEOLOGICAL SURVEY



JAMBOREE QUADRANGLE
KENTUCKY-VIRGINIA
7.5-MINUTE SERIES



Produced by the United States Geological Survey
North American Datum of 1983 (NAD83)
World Geodetic System of 1984 (WGS84). Projection and
1 000-foot ticks: Kentucky Coordinate System of 1983
(south zone), Virginia Coordinate System of 1983 (south zone)



QUADRANGLE LOCATION

Bell	Motman	Mojatic
Lick Creek	Jamboree	Hurley
Elkhorn City	Harman	Grundy

JAMBOREE, KY-VA
2011

CONTOUR INTERVAL 40 FEET
NORTH AMERICAN VERTICAL DATUM OF 1988

This map was produced to conform with version 0.5.10 of the
draft USGS Standards for 7.5-Minute Quadrangle Maps.
A metadata file associated with this product is draft version 0.5.11

ADJOINING 7.5 QUADRANGLES