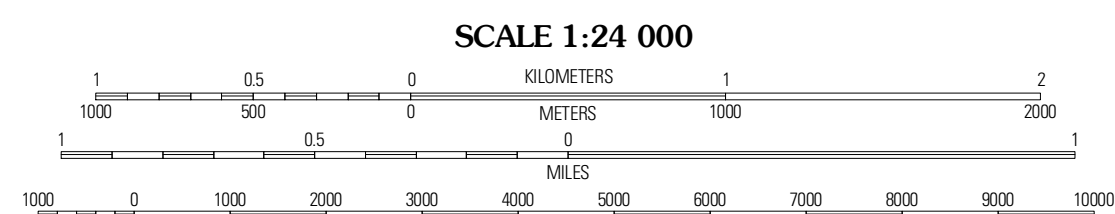
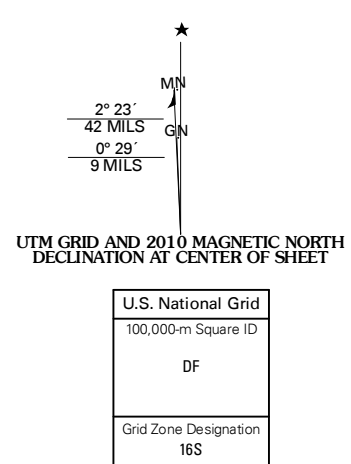




Produced by the United States Geological Survey
North American Datum of 1983 (NAD83)
World Geodetic System of 1984 (WGS84). Projection and
1 000-meter grid: Universal Transverse Mercator, Zone 16S
10 000-foot ticks: Kentucky Coordinate System of 1983
(south zone) and Tennessee Coordinate System of 1983

Imagery: N/AIP, July 2008
Rivers: US Census Bureau TIGER data
with limited USGS updates, 2004 - 2008
Names: GNIS, 2008
Hydrography: National Hydrography Dataset, 2008
Contours: National Elevation Dataset, 2002



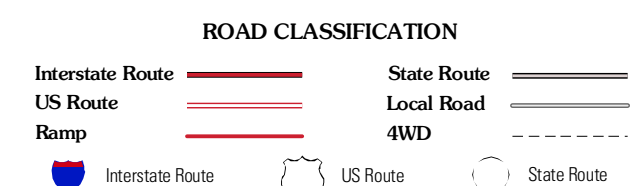
This map was produced to conform with version 0.5.10 of the
draft USGS Standards for 7.5-Minute Quadrangle Maps.
A metadata file associated with this product is also draft version 0.5.10



QUADRANGLE LOCATION

Canton	Cadiz	Caledonia
Linton	Johnson Hollow	Roaring Spring
Tharpe	Bumpas Mills	Indian Mound

ADJOINING 7.5' QUADRANGLES



JOHNSON HOLLOW, KY-TN
2010