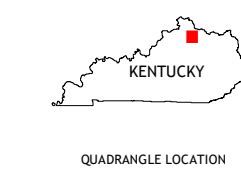
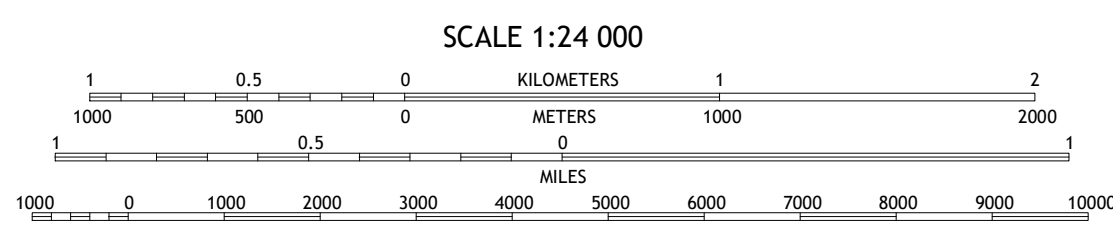



Produced by the United States Geological Survey
North American Datum of 1983 (NAD83)
World Geodetic System of 1984 (WGS84). Projection and
1 000-meter grid/Universal Transverse Mercator, Zone 16S
This map is not a legal document. Boundaries may be
generalized for this map scale. Private lands within government
reservations may not be shown. Obtain permission before
entering private lands.

Imagery.....N.A.I.P., May 2020 - May 2020
Roads.....U.S. Census Bureau, 2016
Names.....GNIS, 1979 - 2022
Hydrography.....National Hydrography Dataset, 2000 - 2022
Contours.....National Elevation Dataset, 2022
Boundaries.....Multiple sources; see metadata file 2019 - 2021
Wetlands.....FWS National Wetlands Inventory 1984

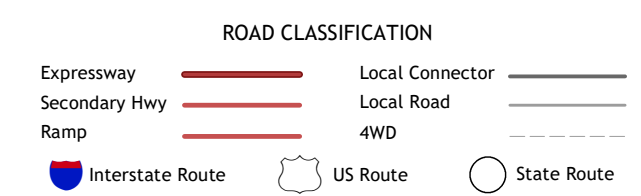


QUADRANGLE LOCATION

1	2	3
4	5	6
7	8	

ADJOINING QUADRANGLES

- 1 Goforth
- 2 Falmouth
- 3 Berlin
- 4 Berry
- 5 Clayville
- 6 Breckinridge
- 7 Cynthiaana
- 8 Shady Nook



KELAT, KY
2022

