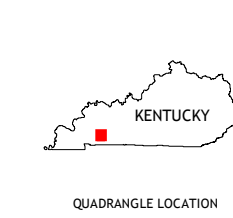
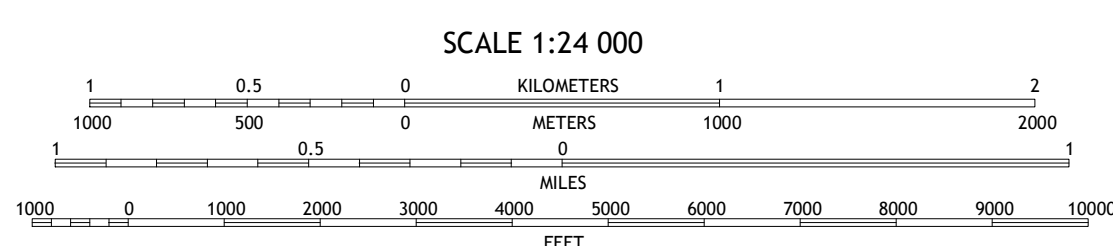
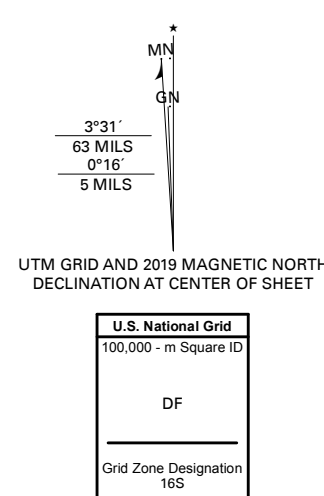


Produced by the United States Geological Survey

North American Datum of 1983 (NAD83)
World Geodetic System of 1984 (WGS84) Projection and
1 000 meter grid/Universal Transverse Mercator, Zone 16S
This map is not a legal document. Boundaries may be
generalized for this map scale. Private lands within government
reservations may not be shown. Obtain permission before
entering private lands.

Imagery.....N.A.I.P., May 2016 - September 2016
Roads.....U.S. Census Bureau, 2015
Names.....GNIS, 1979 - 2016
Hydrography.....National Hydrography Dataset, 2001 - 2018
Contours.....National Elevation Dataset, 2002 - 2016
Boundaries.....Multiple sources; see metadata file 2017 - 2018
Wetlands.....FWS National Wetlands Inventory 1981 - 1982



1	2	3
4	5	6
7	8	9

- 1 Dawson Springs SE
- 2 Crofton
- 3 Hales Mill
- 4 Pleasant Green Hill
- 5 Honey Grove
- 6 Church Hill
- 7 Hopkinsville
- 8 Pembroke

ROAD CLASSIFICATION	
	Expressway
	Secondary Hwy
	Ramp
	Local Connector
	Local Road
	4WD
	US Route
	State Route

KELLY, KY
2019



NSN 7540-01-603-6319
USGS X 2 4 K 2 1 9 4
NGA REF. NO. USGS X 2 4 K 2 1 9 4